

**BOARD OF SUPERVISORS OF THE
COUNTY OF SANTA BARBARA, STATE OF CALIFORNIA**

**IN THE MATTER OF RESCINDING)
RESOLUTION No. 22-192)
AND ESTABLISHING PARKING AND)
STOP CONTROLS)
ON VARIOUS COUNTY ROADS)
IN THE FIRST, SECOND, & FOURTH)
SUPERVISORIAL DISTRICTS)**

RESOLUTION NO. 24-73

WHEREAS, California Vehicle Code Sections 21354, 22503, 22507 and 22507.5 and the Code of Santa Barbara County, California, Section 23-1 and 23-11, authorize the Board of Supervisors of the County, to establish stop intersections or parking regulations, on portions of roads and highways under its jurisdiction; and

WHEREAS, it is in the best interest of public safety that certain portions of County highways in Santa Barbara County be designated as stop intersections, no stopping, standing, or parking zones, in accordance with said Sections; and

WHEREAS, the Board of Supervisors on September 13, 2022 adopted Resolution No. 022-192 which established a no parking (2 a.m. to 6 a.m.) zone on Cathedral Oaks Road in the Goleta Valley area, and

WHEREAS, conditions have changed since the adoption of this Resolution and it is now in the best interest of the public safety to rescind this Resolution and to revise this no parking (2 a.m. to 6 a.m.) zone; and

NOW THEREFORE, IT IS HEREBY RESOLVED AND ORDERED, Resolution No. 22-192 which established a no parking (2 a.m. to 6 a.m.) zone at the following location is rescinded:

No Stopping, Standing, or Parking Zone (2:00 a.m. – 6:00 a.m.)

- On the north side of Cathedral Oaks Road from the centerline of Ribera Drive to 375 feet east of the centerline of Ribera Drive.

IT IS FURTHER RESOLVED AND ORDERED, that the following locations in Santa Barbara County and under the jurisdiction of the Board of Supervisors of said County are hereby designated as stop intersections, no stopping, standing, or parking zones, or angle parking zones at the following locations:

No Stopping, Standing, or Parking Zone

- On the west side of Tye Road from 147 feet north of the centerline of Foothill road to the centerline of Foothill Road.
- On the north side of Cathedral Oaks Road from the centerline of Ribera Drive to a point 375 feet east of the centerline of Ribera Drive

Angle Parking Zone

- On the north side of Alamo Pintado Avenue from Alley #36412 (Olivet St to Jonata St) to San Marcos Avenue.

Stop Controls

- Stop all traffic entering the intersection of Morning Ridge Road and Fountain Drive.

IT IS FURTHER RESOLVED that the Santa Barbara County Director of Public Works or designee is hereby authorized and directed to install appropriate pavement markings and/or signs at said locations as time and resources permit.

PASSED, APPROVED, AND ADOPTED by the Board of Supervisors of the County Santa Barbara, State of California, on this 2nd day of April, 2024 by the following vote:

AYES: Supervisors Williams, Capps, Hartmann, Nelson and Lavagnino

NAYS: None


ABSENT: None


ABSTAIN: None

ATTEST:


MONA MIYASATO
COUNTY EXECUTIVE OFFICER
CLERK OF THE BOARD

COUNTY OF SANTA BARBARA

By: 
Deputy Clerk

By: 
Steve Lavagnino,
Chair Board of
Supervisors

APPROVED AS TO FORM:
RACHEL VAN MULLEM
COUNTY COUNSEL

By: 
5DB10F553F3444F...
Deputy County Counsel