

OFFICE

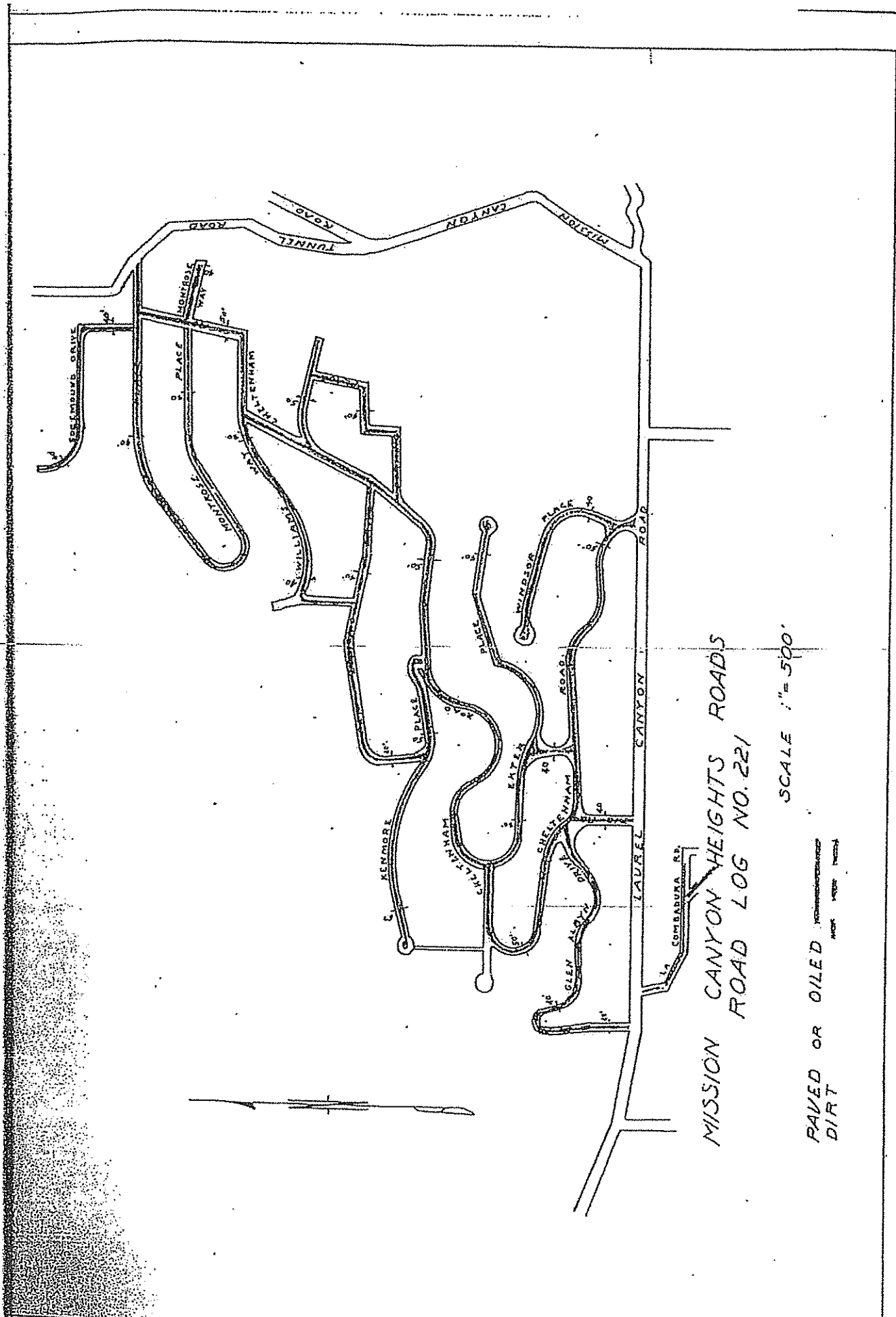
2

COUNTY ROAD LOG

• SECOND DISTRICT •



SANTA BARBARA COUNTY
CALIFORNIA

JULY 1947



MISSION CANYON HEIGHTS ROADS
ROAD LOG NO. 221

SCALE 1" = 500'

PAVED OR OILED 
DIRT 

MISSION CANYON HEIGHTS No. 221

(Cheltenham Road)

Right-of-Way 50 feet wide by deed. Book 548, Page 478, Official Records. Book 20, Pages 37, 38, 40, 41, and 42, Record of Surveys. Book 570, Page 209, Official Records.

Speedometer
Mileage

0.00 From Foothill Road, (State Highway signed 150), northerly, 20 ft. roadmix surface, with sealcoat in good condition.
24" C.M.P. x 45 ft. cut stone headwall and drop inlet.

0.02 Windsor Way enters from right.

0.03 24"x36" cut stone culvert, cut stone drop inlet and cut stone headwall at outlet.

0.15 24"x36" cut stone culvert lengthened with R. C. box culvert and headwall at discharge. Total length 44 ft.

~~0.20 Begin cut stone retaining wall on right, 3 ft. high.~~

0.25 Cut stone retaining wall curves to right along unnamed connecting road which enters from right.

~~0.30 18" C.M.P. x 40 ft., concrete headwall at intake.~~

0.35 Tye Road enters from left.

0.40 Glen Albyn Road branches off to left.
12" C.M.P. x 24 ft., concrete headwall at intake.
Discharges into north gutter of Glen Albyn.

0.45 18" C.M.P. x 50 ft., concrete headwall at intake
18" concrete private drain at outlet.

0.50 18" concrete pipe x 40 ft., concrete angle headwall at intake.

0.55 15" C.M.P. x 50 ft. concrete headwall at intake.

0.60 Exeter Road on right.

0.65 12" concrete pipe x 40 ft., concrete angle headwall at intake.

0.70 12" concrete pipe x 50 ft., concrete headwall at intake.

0.75 Kenmore Place intersects from left.

0.80 18" C.M.P. x 15 ft., concrete headwall at intake.
Berm drain on right.