


Exhibit A  
16AGP-00000-00001  
Agricultural Preserve Description

Being all that portion of Section 2 and 3, Township 9 North, Range 26 West, San Bernardino Meridian, according to the official Plat thereof, in the County of Santa Barbara, State of California, described as follows:


Lot One of Lot Line Adjustment No. 15LLA-00000-00002 recorded March 14, 2016 as Instrument No. 2016-0011845 Official Records of said County and State.

Containing 311.341 acres more or less

End of Description

  
7/26/16  
Jon McKellar  
PLS 7578

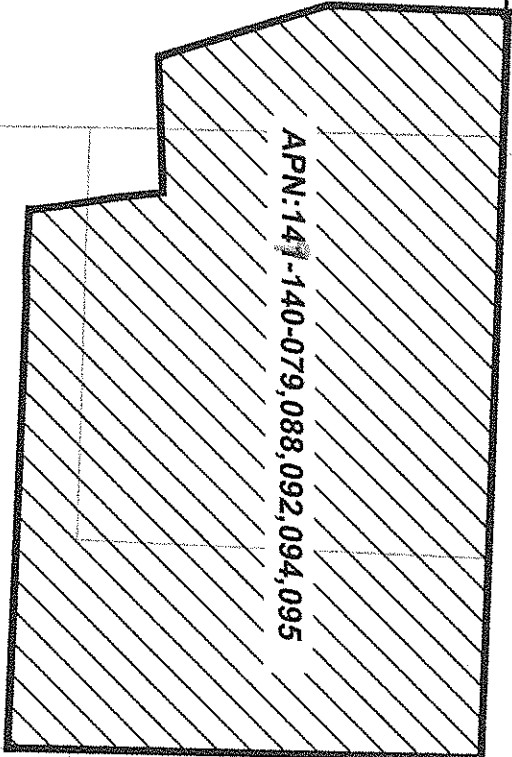


APPROVED AS TO FORM  
AND SURVEY CONTENT  
  
ALEKSANDAR JEVREMOVIC  
COUNTY SURVEYOR  
LICENSE EXP. 12/31/2017



7/28/2016

FOOTHILL RD



CASTRO CANYON RD



Not to Scale

**Bolthouse Replacement Contract**

Agricultural Preserve No:  
16AGP-00000-00001

Approved by the County Board of Supervisors  
Resolution No. \_\_\_\_\_  
Passed and Adopted \_\_\_\_\_

Mona Miyasato  
Clerk of the Board of Supervisors  
By: \_\_\_\_\_  
Deputy