

**Statement of Final Quantities
Contract Items, Extra Work and Deductions**

S.B. Project: **820634**
**Construction of 2013/2014 County Wide Preventive Maintenance
Application of Scrub Seal and Micro-Surfacing; County Project No. 820634,
all Supervisorial Districts**

Contractor: **Pavement Coatings Company**


Contract Items:	\$1,089,952.36
Extra Work-CCO 2:	11,891.11
Adjustment of Compensation:	0.00
Subtotal:	<u>\$1,101,843.47</u>
Deductions:	0.00
Total Payment to Contractor:	<u>\$1,101,843.47</u>


Accepted as Full Payment:


By:  Date: 10-07-2014
Contractor


Accepted as full payment with the following exceptions:

By: _____ Date: _____
Contractor

Prepared By:  Date: 10-13-2014
Office Engineer

Submitted By:  Date: 10-13-14
Resident Engineer

Approval Recommended:  Date: 10-13-14
Civil Engineer Manager

Approval Recommended:  Date: 11/14/14
Director of Public Works

Approved: _____ Date: _____
Chairman of the Board of Supervisors

ATTACHMENT B

STREET LIST

2013-14 Countywide Scrub Micro County Project No. 820634

ZONE	SECTION ID	STREET	FROM	TO
FIRST SUPERVISORIAL DISTRICT				
1021	A 10840	HOT SPRINGS RD	E. MOUNTAIN DR	RIVEN ROCK RD
1021	A 11015	STODDARD LN	HWY 192	N END
1021	A 10375	LADERA LN	HWY 192	BELLA VISTA RD
1021	A 10406	ROMERO CYN RD	LILAC DR	HWY 192
1021	A 10810	MESA RD	OLIVE MILL RD	BUTTERFLY LN
1021	A 10680	SAN YSIDRO RD	N. JAMESON LN	WYANT RD
1021	A 10685	SAN YSIDRO RD	WYANT RD	HWY 192
1001	A 10190	TORO CYN RD	VIA REAL	326 TORO CYN RD
1001	A 10195	TORO CYN RD	326 TORO CYN RD	HWY 192
1031	A 11470	MISSION CYN RD	CL/ MISSION CREEK BR.	HWY 192
1031	A 11540	CHELTENHAM RD	MONTROSE PL	KENMORE PL
1031	A 11580	CHELTENHAM RD	KENMORE PL	HWY 192
1019	E 1700	CALIENTE AV	PATO AV	HUBBARD AV
1019	E 1690	PATO AV	CEBRIAN AV	SISQUOC AV
1019	E 1695	PATO AV	SISQUOC AV	SR 166
SECOND SUPERVISORIAL DISTRICT				
2041		LA CUMBRE RD	CALLE CITA	75'S CALLE CITA
2041		VIA SENDA	LA CUMBRE INTERSECTION	LA CUMBRE INTERSECTION
THIRD SUPERVISORIAL DISTRICT				
3042	B 15095	CAMINO DEL SUR	EL COLEGIO RD	DEL PLAYA DR
3042	B 15140	CAMINO LINDO	DEL PLAYA DR	FORTUNA RD
3042	B 15065	DEL PLAYA DR	E. END	CAMINO PESCADERO
3042	B 15085	DEL PLAYA DR	CAMINO MAJORCA	CAMINO PESCADERO
3042	B 15055	EL NIDO RD	EL EMBARCADERO	SABADO TARDE RD
3042	B 15125	PASADO RD	CAMINO PESCADERO	CAMINO MAJORCA
3061	C 6270	COINER ST	HELENA ST	AUGUSTA ST
3071	D 27310	RUCKER RD	PURISIMA RD	230' N. ONSTOTT RD
3001	E 1020	BLACK RD	670' S. SANDALWOOD DR	1,827' SOUTH
FOURTH SUPERVISORIAL DISTRICT				
4001	D 25880	PURISIMA RD	2,375'W. MISSION GATE RD	1,200'W. MISSION GATE RD
4081	E 4700	BRADLEY RD NB	145'N. AMETHYST DR	FOSTER RD
4081	E 4710	BRADLEY RD SB	FOSTER RD	145'N. AMETHYST DR
4081		UNION VALLEY PARKWAY	826'W BRADLEY RD	970'E BRADLEY RD
FIFTH SUPERVISORIAL DISTRICT				
5001	E 5330	ORCUTT-GAREY RD	DOMINION RD	1.0MI. E. DOMINION RD
5001	E 5340	ORCUTT-GAREY RD	1.0MI. E. DOMINION RD	1.0MI + 890' E. DOMINION