

Attachment F

RESOLUTION OF THE BOARD OF SUPERVISORS COUNTY OF SANTA BARBARA, STATE OF CALIFORNIA

IN THE MATTER OF RECOMMENDING THAT THE) RESOLUTION NO. 09-_____
BOARD OF SUPERVISORS ADOPT SPECIFIC)
AMENDMENTS TO THE CIRCULATION ELEMENT OF) Case No: 09GPA-00000-00002
THE SANTA BARBARA COUNTY COMPREHENSIVE))
PLAN, BY ADOPTION OF THE SANTA YNEZ VALLEY)
COMMUNITY PLAN)

WITH REFERENCE TO THE FOLLOWING:

- A. On December 20, 1980, by Resolution No. 80-566, the Board of Supervisors of the County of Santa Barbara adopted the Comprehensive Plan for the County of Santa Barbara.
- B. On September 26, 2006, the Board of Supervisors adopted Resolution No. 06-423 to initiate the Preliminary Draft Santa Ynez Valley Community Plan as a “project” for environmental review.
- C. In June 2008, pursuant to the California Environmental Quality Act (CEQA), a Draft Environmental Impact Report was prepared for the Santa Ynez Valley Community Plan and circulated to the appropriate state agencies and the public for review and comment.
- D. On July 9, 2008 a public hearing was conducted to solicit public comment on the Draft Environmental Impact Report.
- E. In March 2009, a Final Environmental Impact Report was prepared and presented to the Planning Commission.
- F. It is now deemed in the interest of orderly development of the County and important to the preservation of the health, safety, and general welfare of the residents of the County to adopt the following amendments to the Circulation Element of the Comprehensive Plan, as follows:
 - 1. Adopt the Santa Ynez Valley Community Plan with any changes directed by the Planning Commission as an amendment to the Circulation Element of the Comprehensive Plan;
 - 2. Amend the Circulation Element by adding the following language (amended language is underlined) to Section V Circulation Element Policies:

For the communities of Summerland, Montecito, Goleta, Los Alamos, Orcutt, Toro Canyon and the Santa Ynez Valley area please see the Circulation chapters of the Summerland, Montecito, Goleta, Los Alamos, Orcutt, Toro Canyon and Santa Ynez Valley Community Plan sections of the Coastal Land Use Plan and the Land Use Elements of the Comprehensive Plan for the specific Policies and Actions that implement this policy.

3. Amend Circulation Element Maps section to include the following text (amended language is underlined):

Santa Ynez Valley Community Plan
Circulation Element Map
Bikeways Map

4. Amend the County Circulation Element maps as follows:
 - a. Adopt by reference the “Santa Ynez Valley Community Plan Circulation Element” (Exhibit A) map, which reflects the new Circulation Element adopted classification for roadways within the Santa Ynez Valley Community Plan Area;
 - b. Adopt by reference the map titled “Santa Ynez Valley Community Plan Bikeways” (Exhibit B), which establishes bikeway corridors for the Santa Ynez Valley Community Plan Area;
 - c. Amend the “Santa Barbara County Comprehensive Plan Circulation Element Santa Barbara County map” (CIRC-1) to include the portions of the CIRC-4 map which are not included in the Santa Ynez Valley Community Plan, and to make minor indexing and referencing revisions;
 - d. Retire the “Circulation Element Santa Ynez Valley Area map” (CIRC-4);
 - e. Retire the map titled “GP-19E Non-Motorized Bicycle Ways for the Santa Ynez Valley”.
- G. Public officials and agencies, California Native American Indian tribes, civic organizations, and citizens have been consulted on and have advised the Planning Commission on the proposed amendments in a duly noticed public hearing pursuant to Sections 65351 and 65353 of the Government Code.
- H. The Planning Commission has held a duly noticed public hearing, as required by Section 65353 of the Government Code, on the proposed amendments, at which hearing the amendments were explained and comments invited from the persons in attendance.
- I. The Planning Commission of the County of Santa Barbara, after holding duly noticed public hearings on the above described item, has endorsed and transmitted to the Board of Supervisors said recommended change by resolution pursuant to Government Code Section 65354.

NOW, THEREFORE, IT IS HEREBY RESOLVED as follows:

1. The above recitations are true and correct.
2. Pursuant to the provisions of Section 65356 of the Government Code, the above described change is hereby adopted as an amendment to the Circulation Element of the Santa Barbara County Comprehensive General Plan.

3. The Chair and the Clerk of the Board are hereby authorized and directed to sign and certify all documents and other materials in accordance with this Resolution to reflect the above described action by the Board.

PASSED, APPROVED, AND ADOPTED by the Board of Supervisors of the County of Santa Barbara, State of California, this _____ day of _____, 2009, by the following vote:

AYES:

NOES:

ABSENT:

Chair of the Board of Supervisors
County of Santa Barbara

ATTEST:

Michael F. Brown
Clerk of the Board of Supervisors

APPROVED AS TO FORM:
DENNIS A. MARSHALL
County Counsel









By: _____
Deputy Clerk

By: 
Deputy County Counsel

Exhibits

- A. Santa Ynez Valley Community Plan Circulation Element map
- B. Santa Ynez Valley Community Plan Bikeways map

EXHIBIT A Santa Ynez Valley Community Plan Circulation Element

-  Freeway
-  State Highway
-  Primary-3 (P-3)
-  Secondary-1 (S-1)
-  Secondary-3 (S-3)
-  Interchange
-  Community Plan Boundary
-  Incorporated City (Not in Plan)

