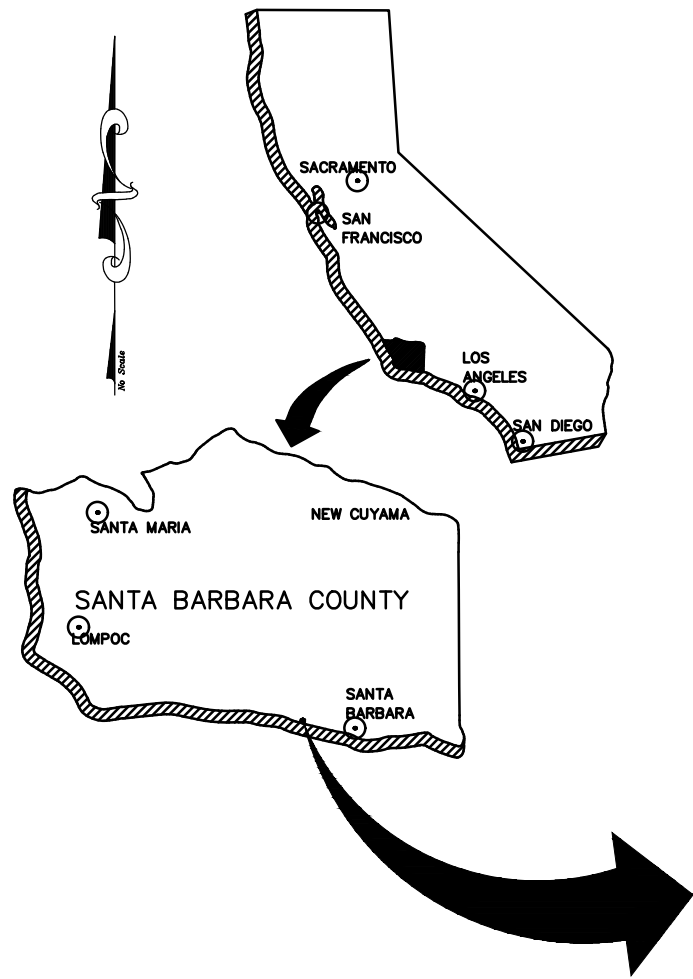


■ PREVENTIVE ROAD

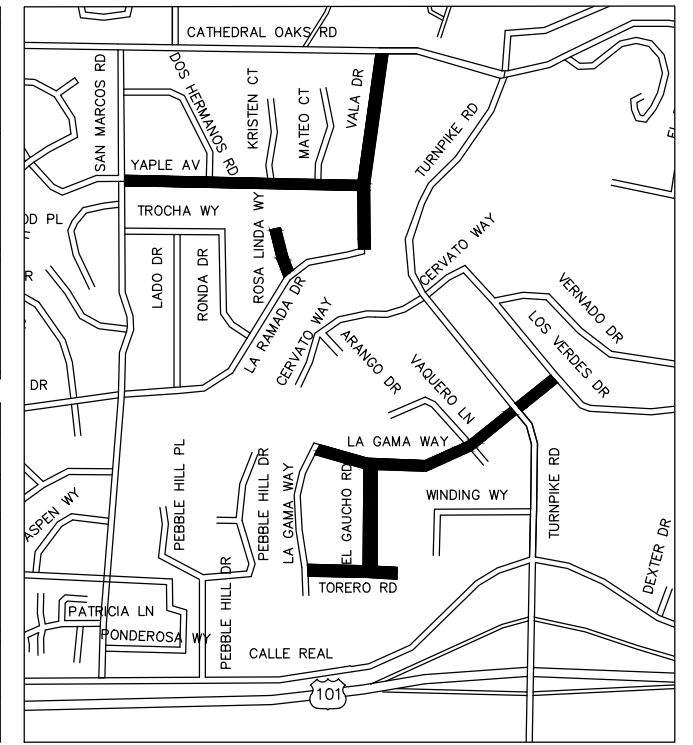
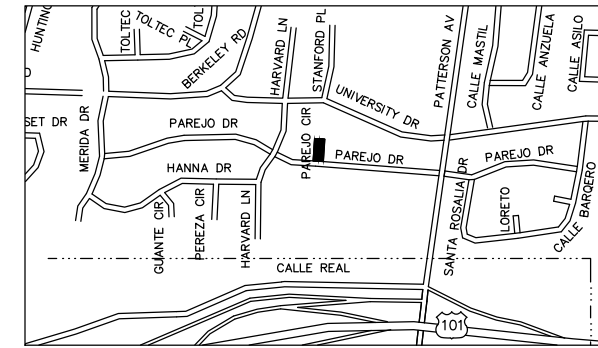
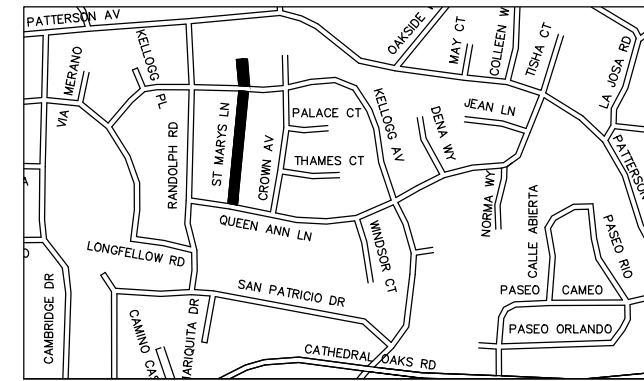
SECTION ID	STREET NAME	FROM	TO
A 10000	RINCON HILL RD	NORTH BRIDGE ABUTMENT @ VENTURA CO. LINE	HWY 150
A 10195	TORO CYN RD	326 TORO CYN RD	HWY 192
A 10595	FERNALD POINT LN	POSILIPO LN	E END AT BRIDGE 51C-0362
E 1550	WYLIE ST	HWY 166	WASHINGTON ST
E 1560	WASHINGTON ST	WYLIE ST	W END
E 1570	CUYAMA ST	WASHINGTON ST	HWY 166
E 1580	JOHNSON ST	HWY 166	WASHINGTON ST
E 1600	PRIMERO ST	HUBBARD AVE	PERKINS RD
E 1680	ALLEY #58901	PERKINS RD	CEBRIAN AVE
E 1730	ESCUELA ST	HUBBARD AVE	COUNTY PARK



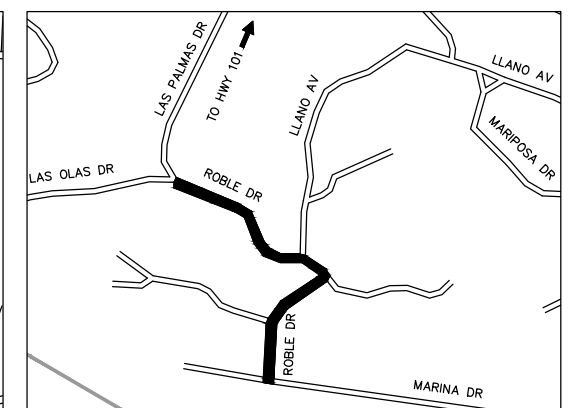
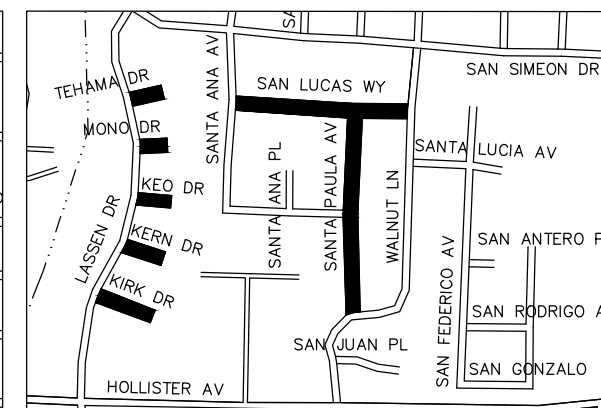
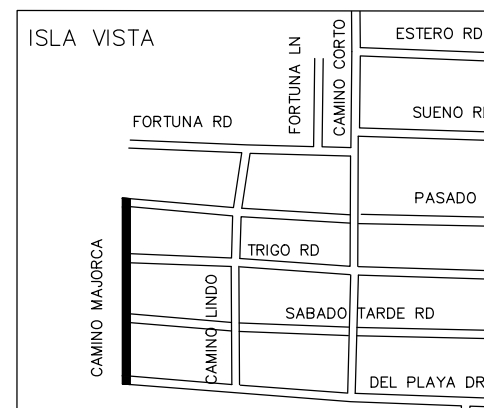
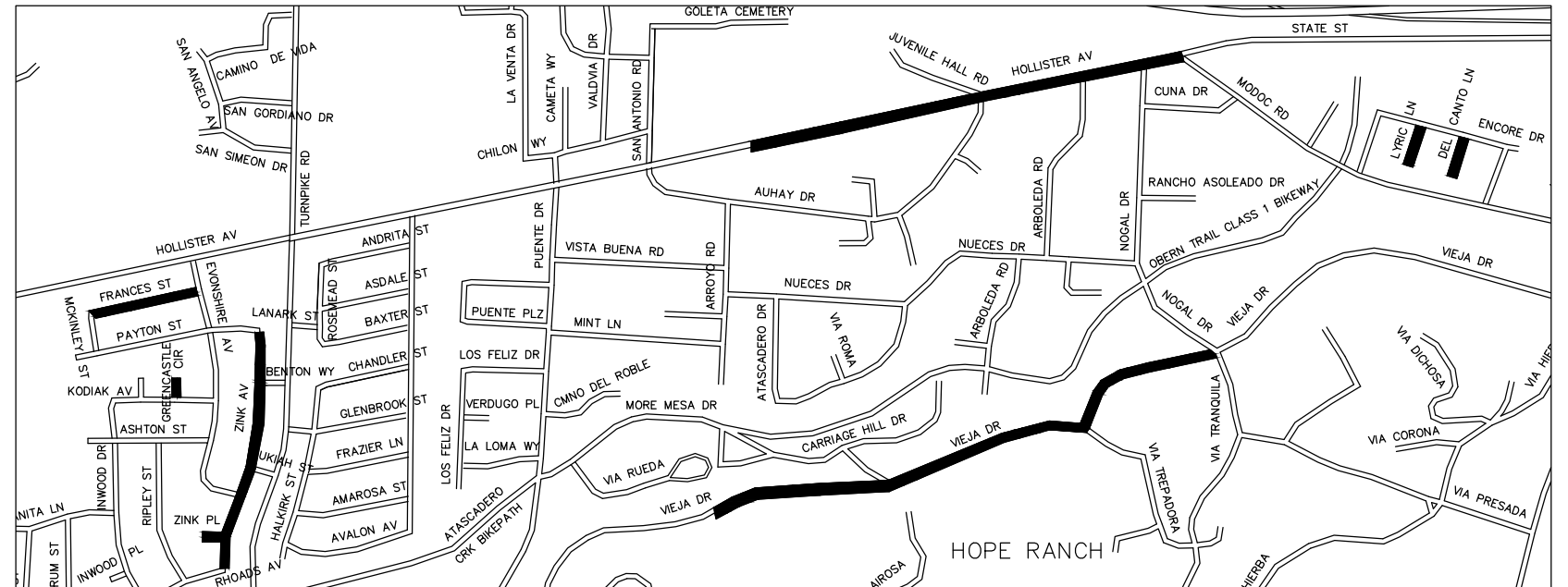


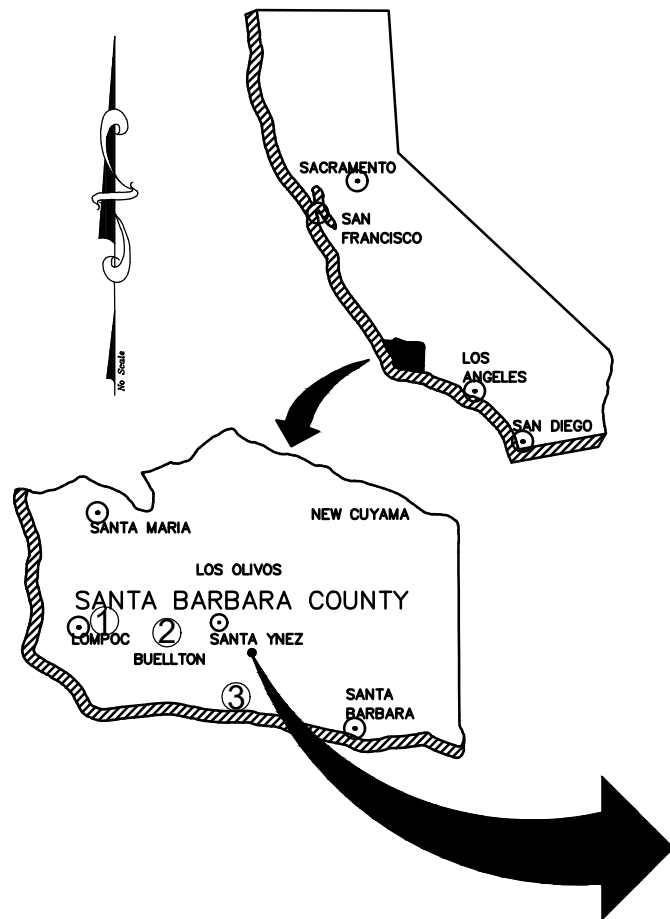
■ PREVENTIVE ROAD

SECTION ID	STREET NAME	FROM	TO
B 13195	PAREJO CIR	PAREJO DR	N END
B 13330	TEHAMA DR	LASSEN DR	E END
B 13335	MONO DR	LASSEN DR	E END
B 13340	KEO DR	LASSEN DR	E END
B 13345	KERN DR	LASSEN DR	E END
B 13350	KIRK DR	LASSEN DR	E END
B 13380	SANTA PAULA AVE	WALNUT LN	SAN LUCAS WAY
B 13385	SAN LUCAS WAY	WALNUT LN	SANTA ANA AVE
B 13785	ZINK AVE	RHOADS AVE	BENTON WAY
B 13790	ZINK AVE	BENTON AVE	PAYTON ST
B 13805	FRANCES ST	MCKINLEY ST	EVONSHIRE AVE
B 13815	ZINK PL	ZINK AVE	W END
B 13835	GREENCASTLE CIR	KODIAK AVE	N END
B 15080	CAMINO MAJORCA	DEL PLAYA DR	PASADO RD



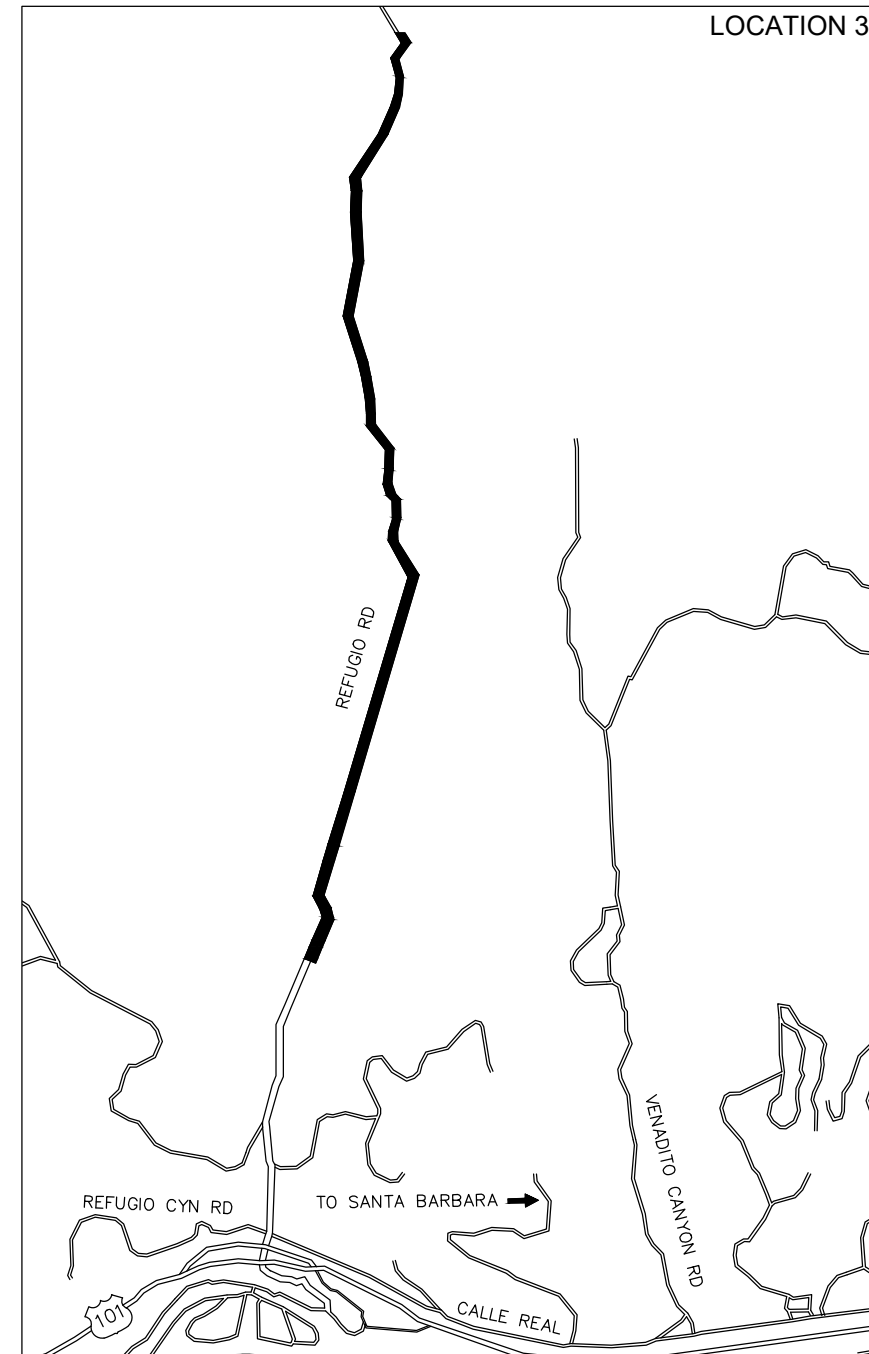
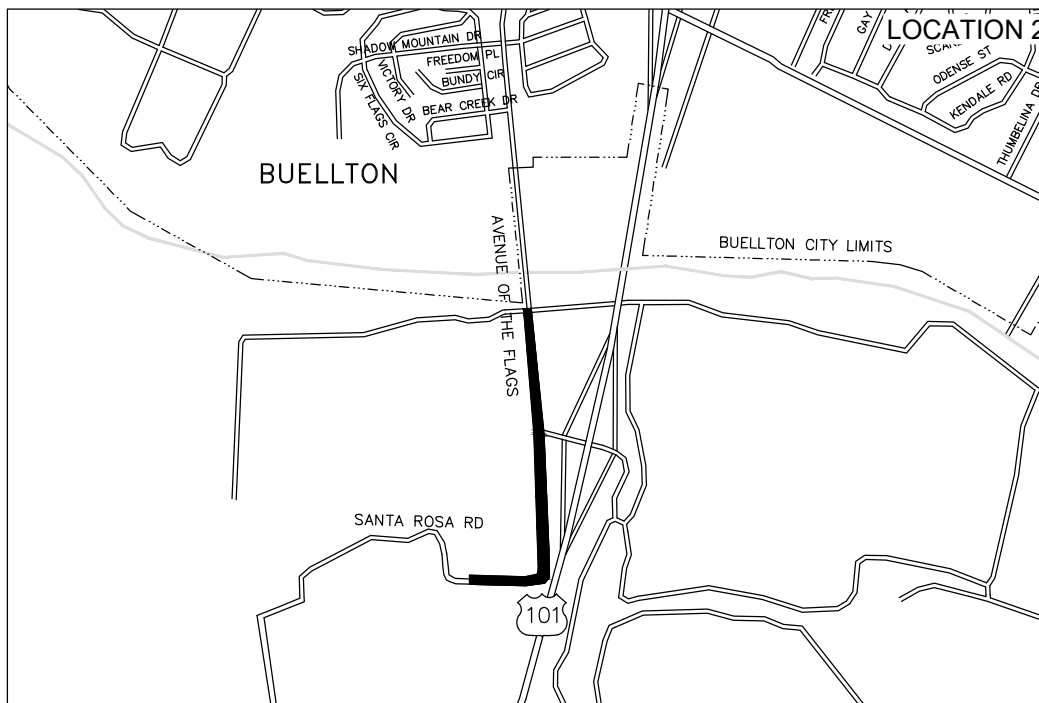
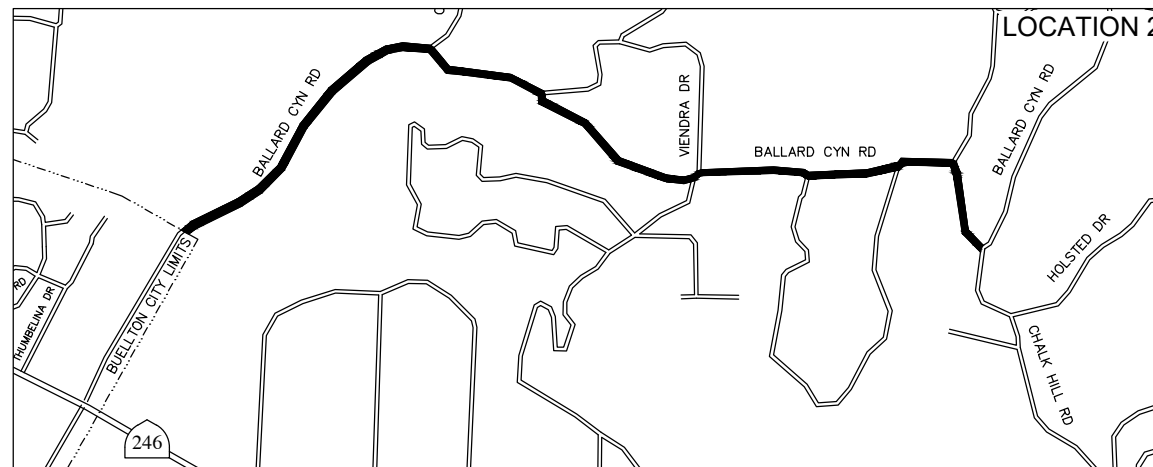
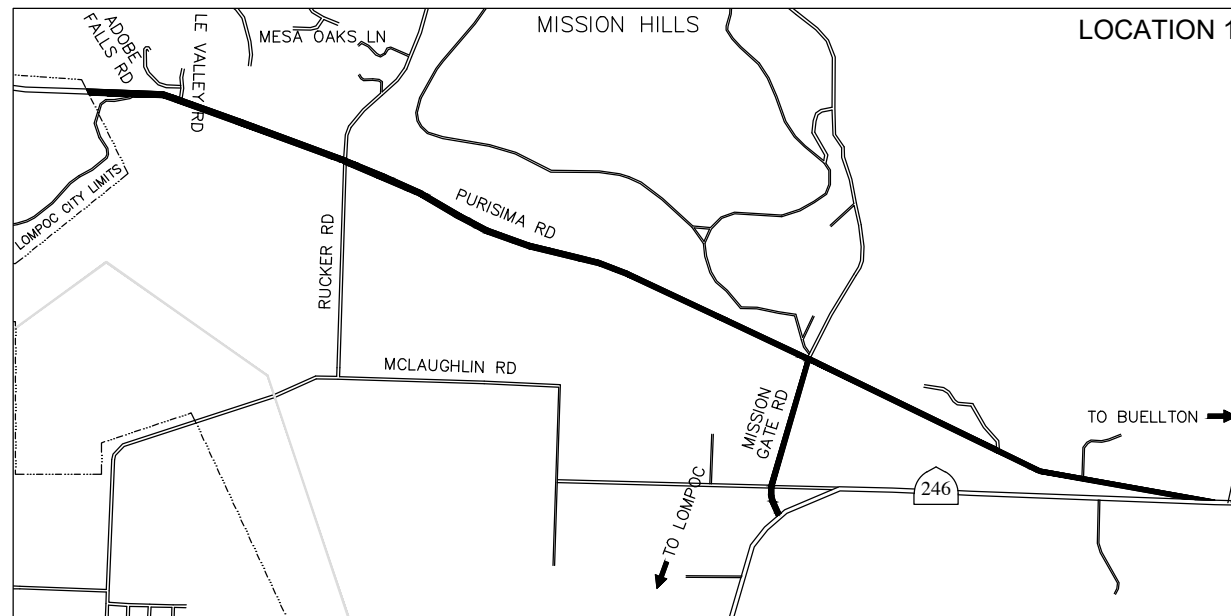
SECTION ID	STREET NAME	FROM	TO
B 11850	DEL CANTO LN	ENCORE DR	S END
B 11855	LYRIC LN	ENCORE DR	S END
B 11890	ROBLE DR	LAS OLAS	MARINA DR
B 12120	LA GAMA WAY	LOS VERDES	TURNPIKE RD
B 12125	LA GAMA WAY	TURNPIKE RD	1115' W TURNPIKE
B 12135	TORERO RD	LA GAMA WAY	E END
B 12140	EL GAUCHO RD	TORERO RD	LA GAMA WAY
B 12195	HOLLISTER AVE	0.6 MI E/O TURNPIKE	2400' W/O MODOC
B 12200	HOLLISTER AVE	2400' W/O MODOC	MODOC RD
B 12280	VIEJA DR	NOGAL DR	CARRIAGE HILL LN
B 12285	VIEJA DR	CARRIAGE HILL LN	W END
B 12655	VALA DR	CATHEDRAL OAKS RD	YAPLE AVE
B 12656	VALA DR	YAPLE AVE	LA RAMADA DR
B 12660	YAPLE AVE	VALA DR	SAN MARCOS RD
B 12695	ROSA LINDA WAY	LA RAMADA DR	N END
B 13030	ST MARYS LN	QUEEN ANN LN	N END

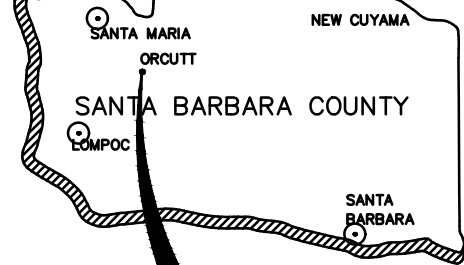
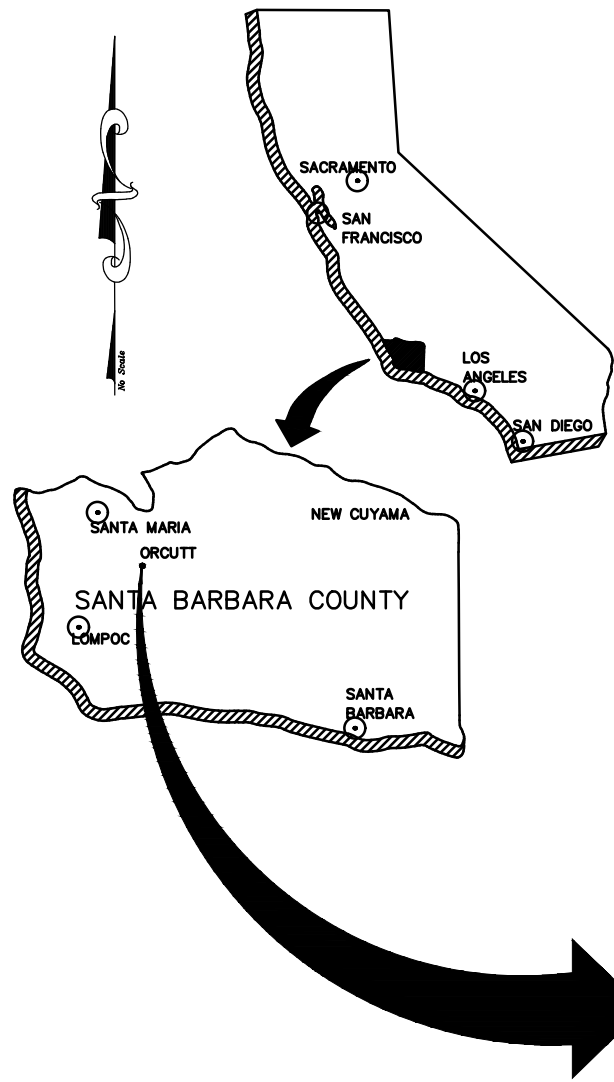




■ PREVENTIVE ROAD

SECTION ID	STREET NAME	FROM	TO
B 11280	REFUGIO RD	4.0 MI S/O CAMINO CIELO	5.0 MI S/O CAMINO CIELO
B 11285	REFUGIO RD	5.0 MI S/O CAMINO CIELO	6.0 MI S/O CAMINO CIELO
B 11290	REFUGIO RD	6.0 MI S/O CAMINO CIELO	4000' N/O HWY 101
C 30175	BALLARD CYN RD	CITY LIMITS(BUELLTON)	MP 1.0
C 30180	BALLARD CYN RD	MP 1.0	MP 1.65
C 30190	BALLARD CYN RD	MP 1.65	MP 2.0
D 25860	MISSION GATE RD	PURISIMA RD	HWY 246
D 25870	PURISIMA RD	HWY 246	MISSION GATE RD
D 25880	PURISIMA RD	MISSION GATE RD	3950' W/O MISSION GATE RD/COP
D 25890	PURISIMA RD	3950' W/O MISSION GATE RD	7315' W/O MISSION GATE RD
D 25900	PURISIMA RD	7315' W/O MISSION GATE RD	9718' W/O MISSION GATE RD
D 26080	SANTA ROSA RD	MP 16.0	HWY 101 ON-RAMP/ AVENUE OF FLAGS
D 26230	AVENUE OF FLAGS	SANTA ROSA RD	PCC ROSA RD/ S/S PCC BRIDGE





SECTION ID	STREET NAME	FROM	TO
E 4360	VIA ESMERALDA	S END	125' E/O DEL NORTE WAY @ COP
E 4390	VIA FEDORA	ESPLANADA AVE	DOMINO AVE
E 4395	DON PABLO DR	E END	ESPLANADA AVE
E 4400	DON PABLO DR	ESPLANADA AVE	LORRAINE AVE
E 4410	LORRAINE AVE	RICE RANCH RD	LANCER AVE
E 4430	LANCER AVE	S END	CRESCENT AVE
E 4620	VIA VISTA VERDE	DEL NORTE WAY	ARROYO CT
E 4660	BRADLEY RD NB	RICE RANCH RD	CLARK AVE
E 4670	BRADLEY RD SB	CLARK AVE	RICE RANCH RD
E 7370	KENNETH AVE	CLARK AVE	KEN AVE
E 7620	PATTERSON RD	BRADLEY RD	145' W/O CHERRY AVE
E 7630	PATTERSON RD	145' W/O CHEERY AVE	ORCUTT RD
E 8545	JASMINE LN	ANGELES RD	LOS PADRES RD
E 8560	BRYCE PL	JASMINE LN	S END
E 8570	ZION PL	JASMINE LN	S END
E 8590	PRIMROSE LN	ANGELES RD	LOS PADRES RD
E 8600	LUPIN LN	LOS PADRES RD	ANGELES RD
E 8610	MONO PL	LUPIN LN	N END
E 8620	LISA WAY	LUPIN LN	N END
E 8630	DAHLIA PL	LOS PADRES RD	E END
E 9430	MORNING RIDGE RD	UNION VALLEY PKWY	FOSTER RD
E 9500	FOXENWOOD DR	W END	BLOSSER RD
E 9510	BEVERLY DR	FOXENWOOD DR	620' S/O FOXENWOOD DR @ COP
E 9515	MUSTANG CT	FOXENWOOD DR	S END
E 9520	BRISTOL CT	FOXENWOOD DR	S END
E 9525	MACON CT	N END	S END
E 9845	CHERRY AVE	CLARK AVE	PATTERSON AVE

■ PREVENTIVE ROAD

