



BOARD OF SUPERVISORS  
AGENDA LETTER

Agenda Number:

A-3

Clerk of the Board of Supervisors  
105 E. Anapamu Street, Suite 407  
Santa Barbara, CA 93101  
(805) 568-2240

Department Name: Public Works  
Department No.: 054  
For Agenda Of: January 11, 2011  
Placement: Administrative  
Estimated Tme:  
Continued Item: No  
If Yes, date from:  
Vote Required: Majority

---

**TO:** Board of Supervisors  
**FROM:** Department Director Scott McGolpin, Public Works Department, 568-3010  
Contact Info: Dacé Morgan, Deputy Director of Transportation, 568-3064 DBM  
**SUBJECT:** Acceptance of Roads into the County Road Maintained System, Third and Fourth Supervisorial Districts

---

**County Counsel Concurrence**

As to form: Yes

**Auditor-Controller Concurrence**

As to form: N/A

**Other Concurrence:** N/A

**Recommended Actions:**

That the Board of Supervisors:

Approve and authorize the Chair to adopt a Resolution accepting portions of Foxen Lane and Coiner Street in the Third Supervisorial District, and Jensen Ranch Road, Solomon View Road, Canyon Creek Road, South Creek Court, Sycamore Creek Court, and Pine Creek Court in the Fourth Supervisorial District, into the County Road Maintained System.

**Summary Text:**

The roads listed below were constructed to County Road Standards as part of residential developments. The easements that contain the roads were dedicated to the County during the map recordation process for each project. Public Works staff inspected each section of road during construction and deemed them all acceptable. The Department recommends that your Board accept the following roads into the County Road Maintained System:

<u>Road Name</u>	<u>Limits</u>	<u>Length (Ft.)</u>
Foxen Ln.	580' s/of Hill St. to s/end	570
Coiner St.	Foxen Ln. to w/end	820
Jensen Ranch Rd.	Stillwell Rd. to w/end	222
Solomon View Rd.	Jensen Ranch Rd. to w/end	1320
Canyon Creek Rd.	Stillwell Rd. to w/end	1426

<u>Road Name</u>	<u>Limits</u>	<u>Length (Ft.)</u>
South Creek Ct.	Canyon Creek Rd. to s/end	686
Sycamore Creek Ct.	Canyon Creek Rd. to s/end	898
Pine Creek Ct.	Canyon Creek Rd. to s/end	1003

**Total length of added roads:        6945 feet = 1.315 miles**

**Background:**

The Public Works Department periodically requests that your Board accept roads into the public maintained system. Typically, the roads are constructed to public standards in conjunction with residential or commercial development. The roads are always within public easements, and are inspected during construction to ensure compliance with public road standards. Public Works inspects the roads again one year after completion to ensure quality, and if acceptable, they are eligible for acceptance into the public maintained road system.

The roads listed above within the Fourth Supervisorial District fall within the County of Santa Barbara Community Facilities District No. 2002-1. The District was created in 2002 to provide funding for police/sheriff protection services, fire protection services, maintenance of parks, parkways and open space, and flood and storm protection services with the Orcutt Planning Area. When the District was being formed, there was consideration that some of the funds generated from this District would be used to offset the cost of maintaining residential roads within the District. However, it was later determined that funds raised through the District could not legally be used to maintain roads. The County had made commitments to the developers through the tract map process to maintain the roads listed above, prior to determining that the CFD funds could not be used to maintain these roadways. The Public Works Department's current unfunded transportation backlog is over \$226 million; and therefore, in the future, we will not be recommending to your Board that residential roads within District No. 2002-1 be accepted into our County Road Maintained System. We will continue to recommend to your Board that arterial and collector roads within this District be accepted into our maintained road system.

**Fiscal and Facilities Impacts:**

Budgeted: No

Narrative:

Future maintenance costs for these roads will be funded through the Road Fund (Fund 0015). These roads will be added to the State mileage total for Santa Barbara County, and the gas tax revenue received from the State for road maintenance will be adjusted accordingly. The Department anticipates receiving approximately \$9,000 per year in additional gas tax revenue for these portions of road. To properly maintain these roadway segments, it will cost the Department approximately \$18,000/yr.

**Staffing Impacts:**

**Legal Positions:**  
 N/A

**FTEs:**  
 N/A

**Special Instructions:**

After Board action, distribute as follows:

1. Original Resolution      Clerk of the Board
2. Copy of Resolution      Transportation Division, Attn: Dacé Morgan
3. Certified Minute Order   Transportation Division, Attn: Dacé Morgan

**Attachments:**

Board Resolution  
Vicinity Map

**Authored by:**


Bret Stewart, Public Works Dept., Surveyor's Division, 568-3041

**cc:**

John McGray, Public Works Department

# NEW MAINTAINED ROADS

VICINITY MAP 1 OF 8

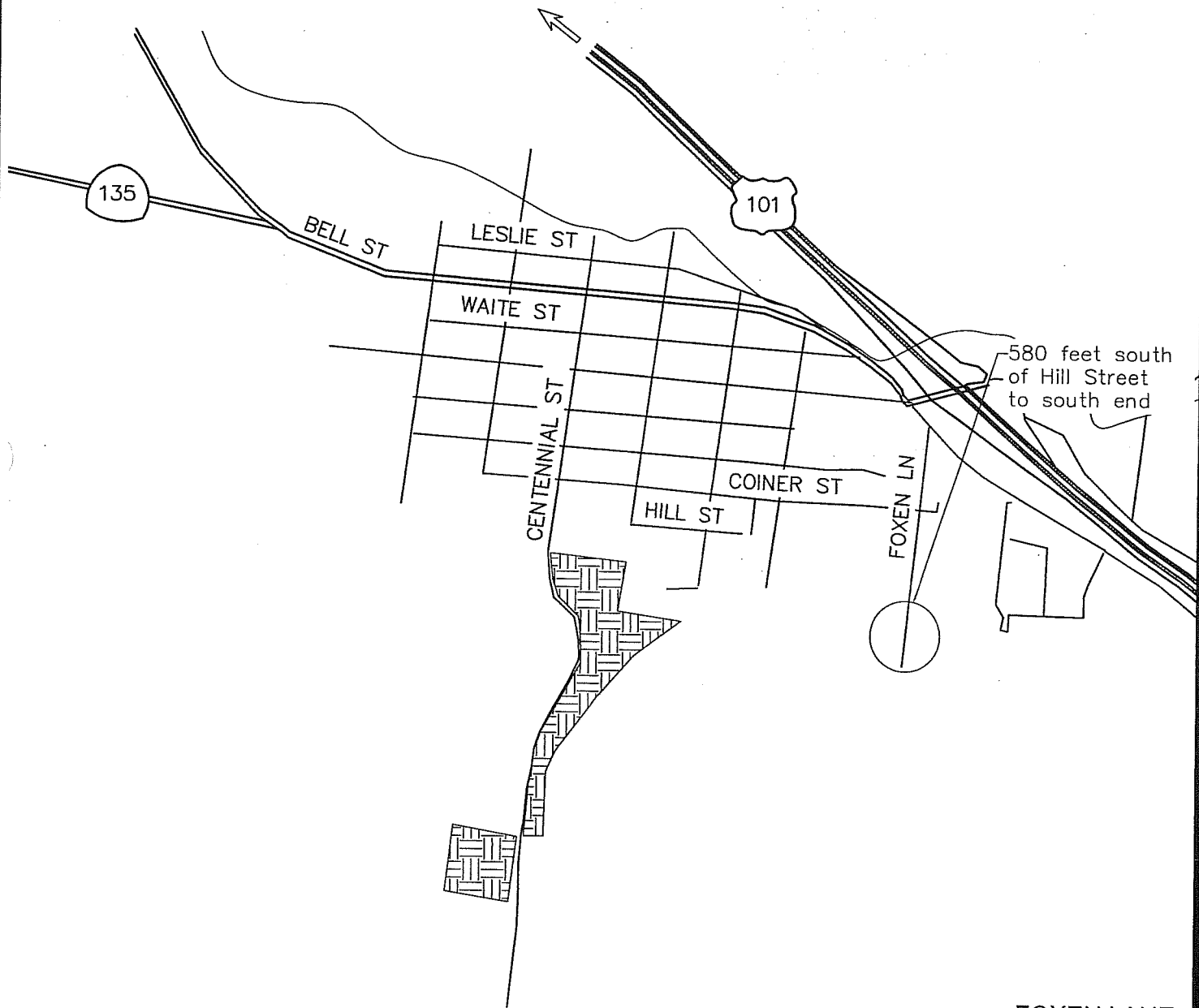



COINER STREET  
NO SCALE

COUNTY OF SANTA BARBARA  
DEPARTMENT OF PUBLIC WORKS  
TRANSPORTATION DIVISION

# NEW MAINTAINED ROADS

VICINITY MAP 2 OF 8

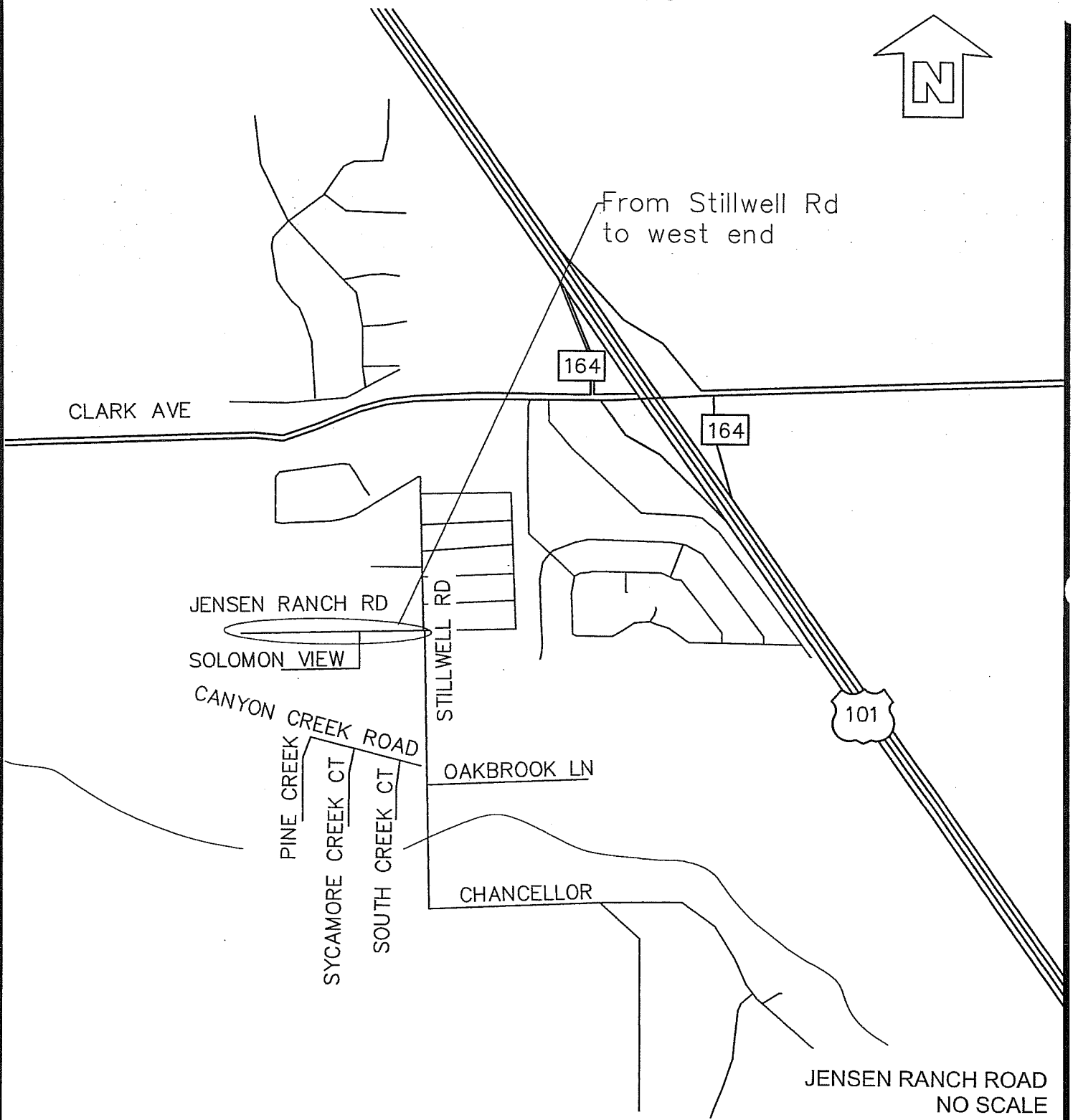



FOXEN LANE  
NO SCALE

COUNTY OF SANTA BARBARA  
DEPARTMENT OF PUBLIC WORKS  
TRANSPORTATION DIVISION

# NEW MAINTAINED ROADS

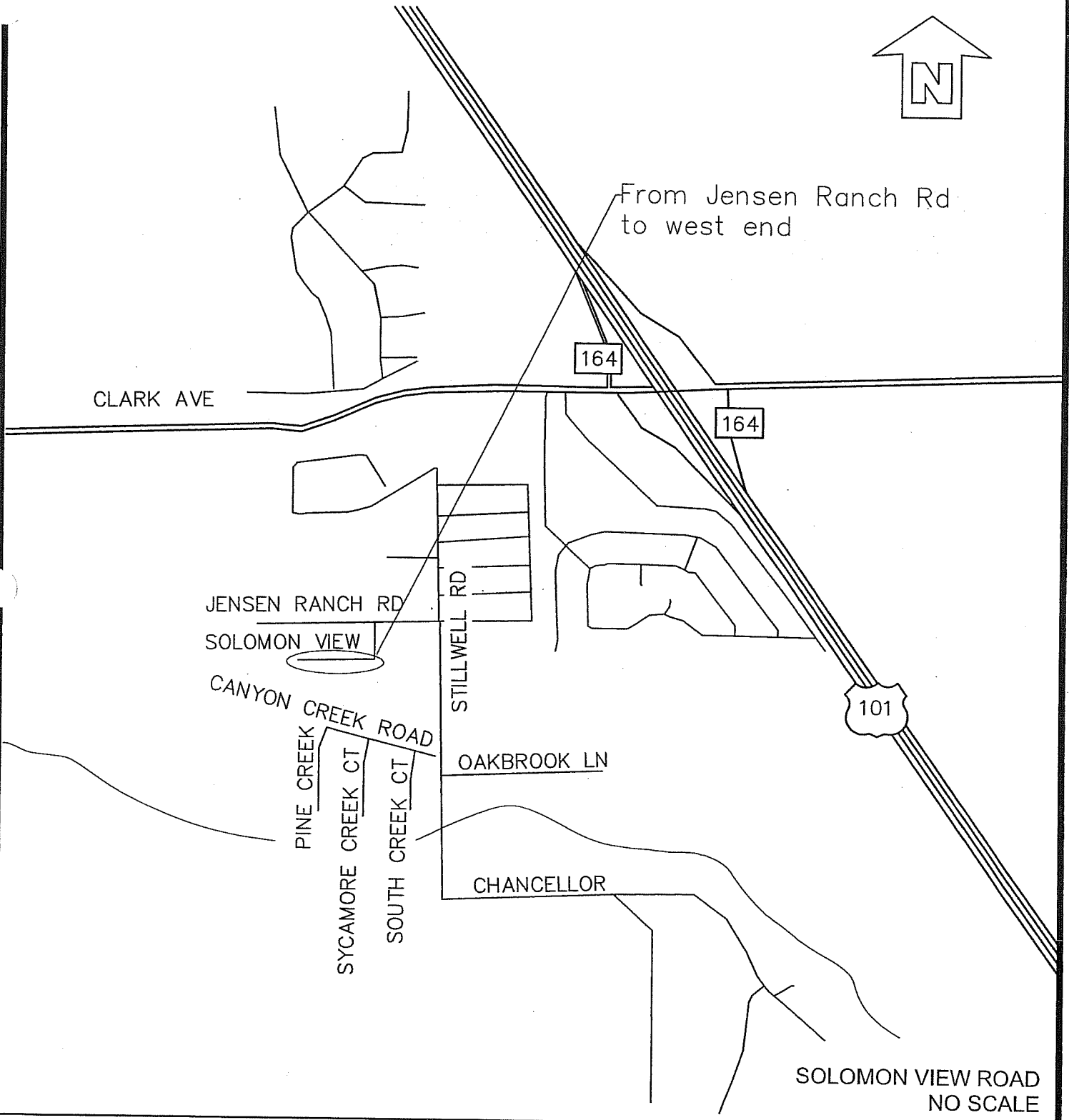

VICINITY MAP 3 OF 8



COUNTY OF SANTA BARBARA  
DEPARTMENT OF PUBLIC WORKS  
TRANSPORTATION DIVISION

# NEW MAINTAINED ROADS

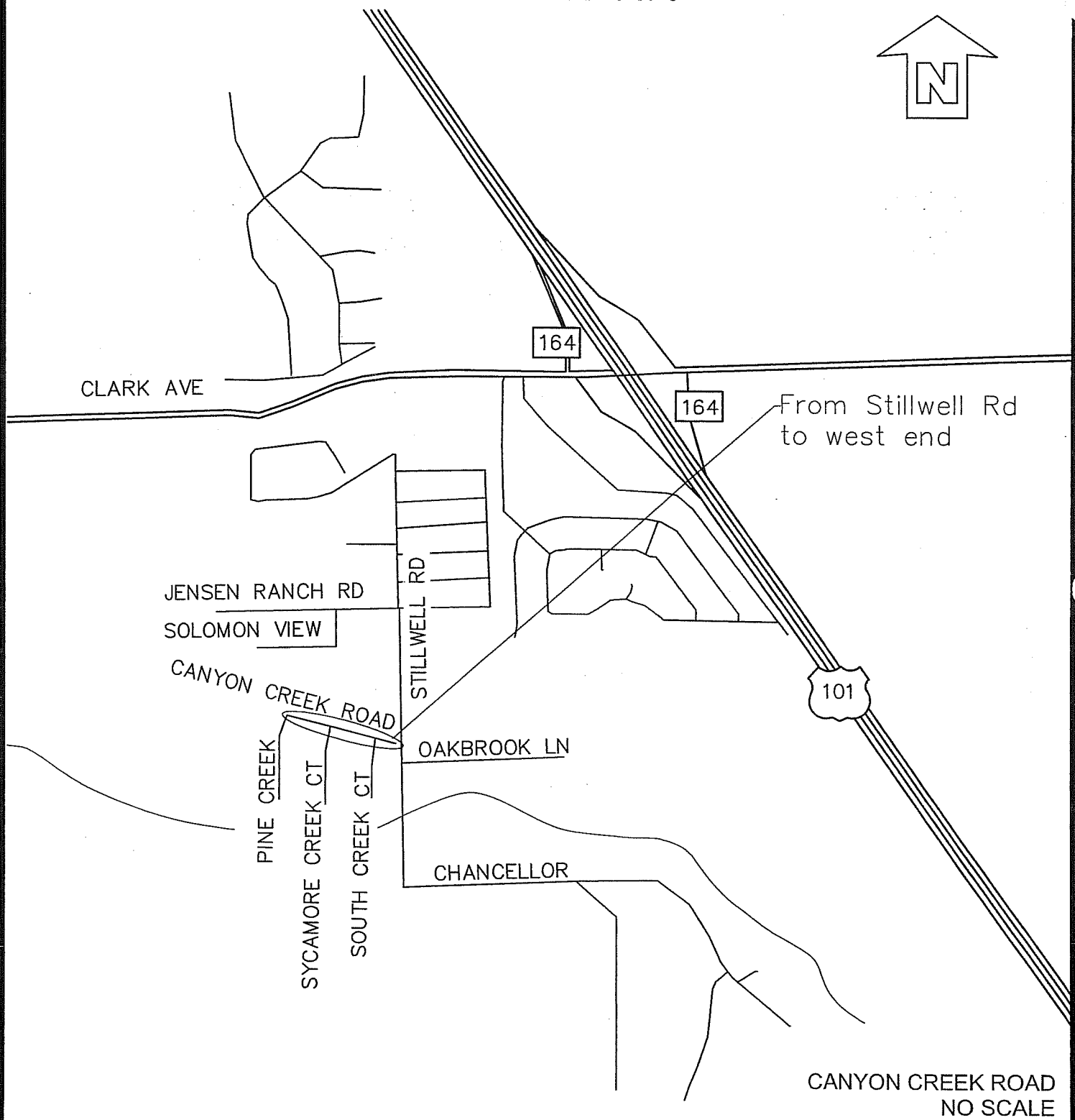
VICINITY MAP 4 OF 8



COUNTY OF SANTA BARBARA  
DEPARTMENT OF PUBLIC WORKS  
TRANSPORTATION DIVISION

# NEW MAINTAINED ROADS

VICINITY MAP 5 OF 8

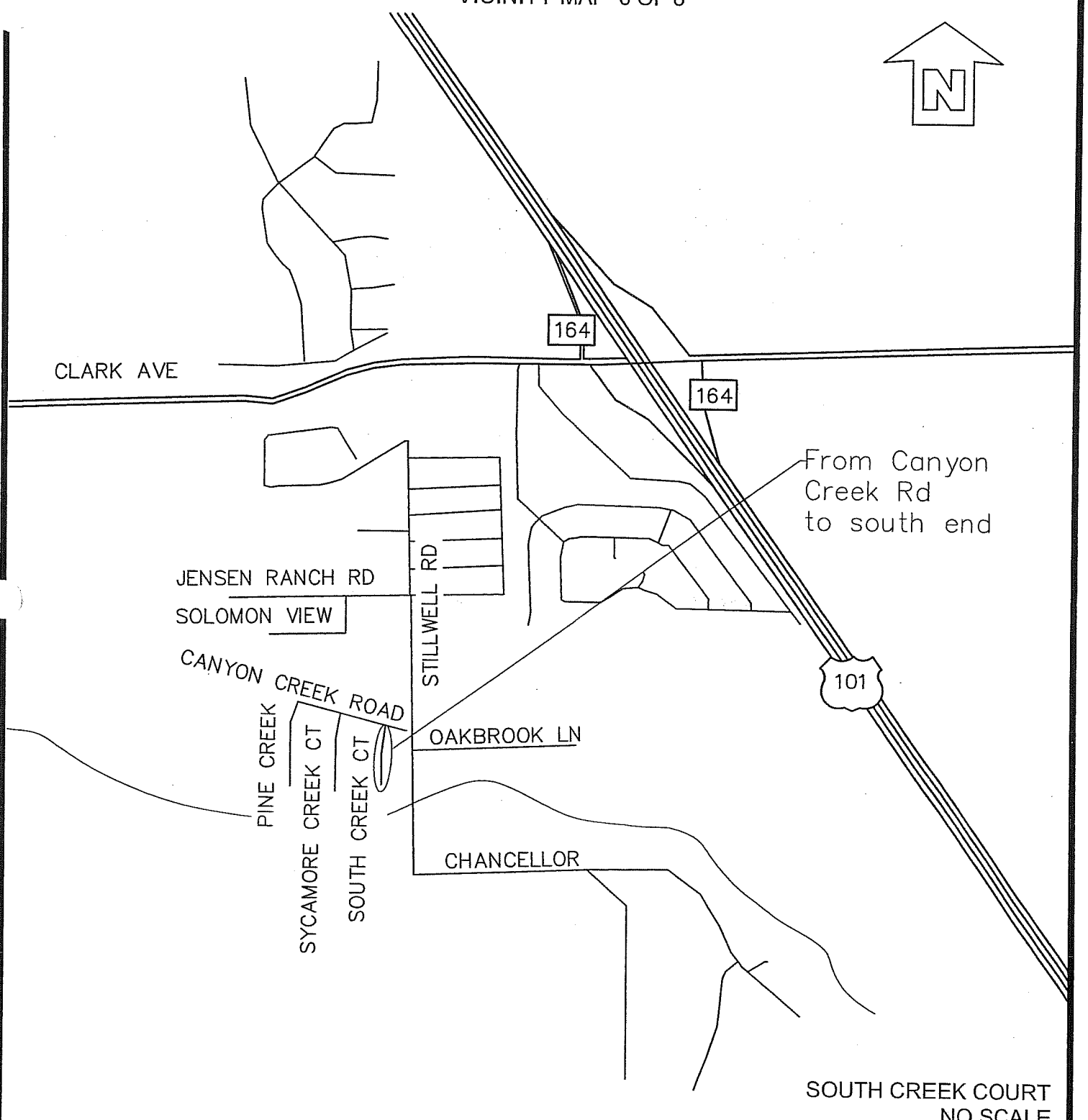



COUNTY OF SANTA BARBARA  
DEPARTMENT OF PUBLIC WORKS  
TRANSPORTATION DIVISION



# NEW MAINTAINED ROADS

VICINITY MAP 6 OF 8

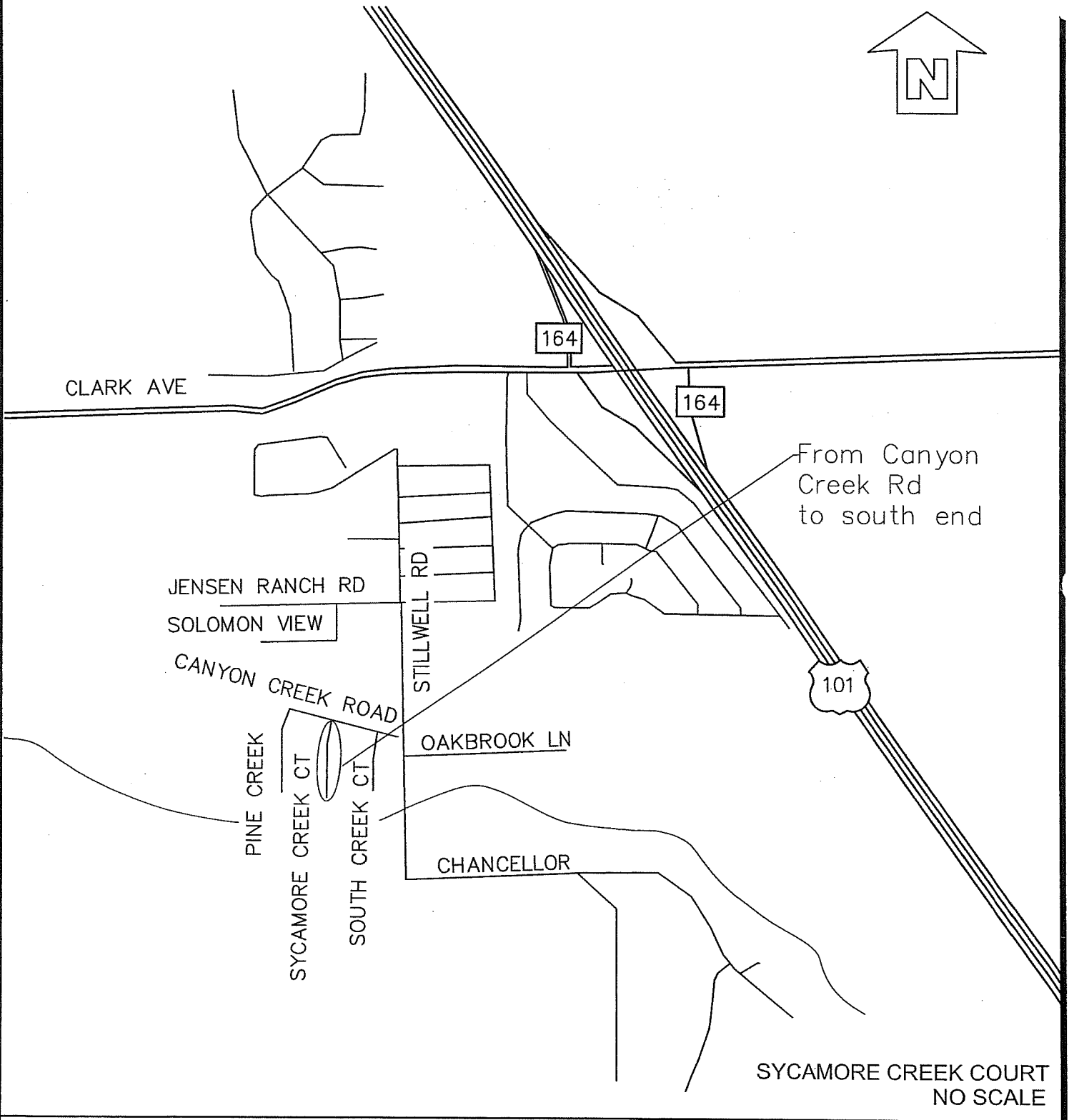


SOUTH CREEK COURT  
NO SCALE

COUNTY OF SANTA BARBARA  
DEPARTMENT OF PUBLIC WORKS  
TRANSPORTATION DIVISION

# NEW MAINTAINED ROADS

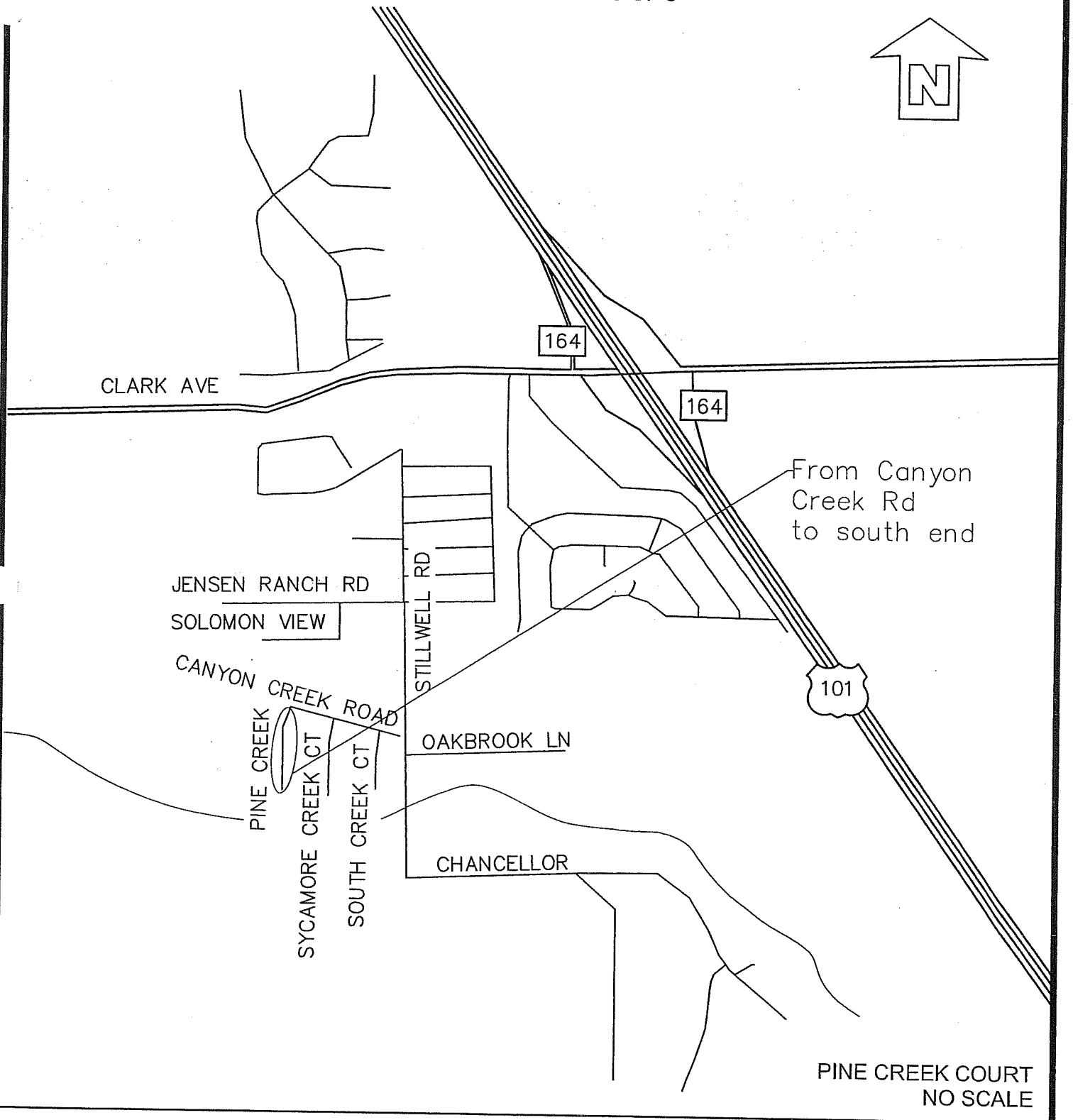
VICINITY MAP 7 OF 8



COUNTY OF SANTA BARBARA  
DEPARTMENT OF PUBLIC WORKS  
TRANSPORTATION DIVISION

# NEW MAINTAINED ROADS

VICINITY MAP 8 OF 8



COUNTY OF SANTA BARBARA  
DEPARTMENT OF PUBLIC WORKS  
TRANSPORTATION DIVISION

**RESOLUTION OF THE BOARD OF SUPERVISORS OF  
THE COUNTY OF SANTA BARBARA,  
STATE OF CALIFORNIA**

**IN THE MATTER OF THE ACCEPTANCE ) RESOLUTION NO.  
OF FOXEN LANE, COINER STREET, )  
JENSEN RANCH ROAD, SOLOMON )  
VIEW ROAD, CANYON CREEK ROAD, )  
SOUTH CREEK COURT, SYCAMORE )  
CREEK COURT, AND PINE CREEK COURT )  
INTO THE COUNTY ROADMAINTAINED )  
SYSTEM, THIRD AND FOURTH )  
SUPERVISORIAL DISTRICTS )**

WHEREAS, California Streets and Highways Code Section 941 requires the Board of Supervisors to approve by Resolution the acceptance of roadways into the County Road Maintained System; and

WHEREAS, the Board of Supervisors has determined that it is in the public interest to accept the following roads into the Santa Barbara County Road Maintained System:

<u>Road Name</u>	<u>Limits</u>	<u>Length (Ft.)</u>
Foxen Ln.	580' s/of Hill St. to s/end	570
Coiner St.	Foxen Ln. to w/end	820
Jensen Ranch Rd.	Stillwell Rd. to w/end	222
Solomon View Rd.	Jensen Ranch Rd. to w/end	1320
Canyon Creek Rd.	Stillwell Rd. to w/end	1426
South Creek Ct.	Canyon Creek Rd. to s/end	686
Sycamore Creek Ct.	Canyon Creek Rd. to s/end	898
Pine Creek Ct.	Canyon Creek Rd. to s/end	1003

**Total length of added roads: 6945 feet = 1.315 miles**

**NOW, THEREFORE, BE IT RESOLVED** that the aforementioned roads are accepted into the Santa Barbara County Road System.

**PASSED, APPROVED, AND ADOPTED** by the Board of Supervisors of the County of Santa Barbara, State of California, this \_\_\_\_\_ day of \_\_\_\_\_, 2011, by the following vote:

**AYE:**

**NAY:**

**ABSENT:**

**ABSTAIN:**

ATTEST:  
CHANDRA L. WALLAR  
CLERK OF THE BOARD

ACCEPTED AND AGREED:  
COUNTY OF SANTA BARBARA

By: \_\_\_\_\_  
Deputy

By: \_\_\_\_\_  
Chairperson  
Board of Supervisors

APPROVED AS TO FORM:  
DENNIS A. MARSHALL  
COUNTY COUNSEL

By:   
Deputy County Counsel

