

Form 9-1366  
(May 2018)

U.S. Department of the Interior  
U.S. Geological Survey  
Joint Funding Agreement  
FOR  
Water Resource Investigations

Customer #: 6000000816  
Agreement #: 25ZGJFA06000043  
Project #: ZG00GZV  
TIN #: 95-6002833

Fixed Cost Agreement YES[ X ] NO[ ]

THIS AGREEMENT is entered into as of the October 1, 2024, by the U.S. GEOLOGICAL SURVEY, California Water Science Center, UNITED STATES DEPARTMENT OF THE INTERIOR, party of the first part, and the Santa Barbara County Flood Control & Water Conservation District party of the second part.

1. The parties hereto agree that subject to the availability of appropriations and in accordance with their respective authorities there shall be maintained in cooperation for negotiated deliverables (see attached), herein called the program. The USGS legal authority is 43 USC 36C; 43 USC 50, and 43 USC 50b.
2. The following amounts shall be contributed to cover all of the cost of the necessary field and analytical work directly related to this program. 2(b) include In-Kind-Services in the amount of \$0.00
  - (a) \$102,620 by the party of the first part during the period  
October 1, 2024 to September 30, 2025
  - (b) \$331,790 by the party of the second part during the period  
October 1, 2024 to September 30, 2025
  - (c) Contributions are provided by the party of the first part through other USGS regional or national programs,  
in the amount of: \$0  
Description of the USGS regional/national program:
  - (d) Additional or reduced amounts by each party during the above period or succeeding periods as may be  
determined by mutual agreement and set forth in an exchange of letters between the parties.
  - (e) The performance period may be changed by mutual agreement and set forth in an exchange of letters  
between the parties.
3. The costs of this program may be paid by either party in conformity with the laws and regulations respectively governing each party.
4. The field and analytical work pertaining to this program shall be under the direction of or subject to periodic review by an authorized representative of the party of the first part.
5. The areas to be included in the program shall be determined by mutual agreement between the parties hereto or their authorized representatives. The methods employed in the field and office shall be those adopted by the party of the first part to insure the required standards of accuracy subject to modification by mutual agreement.
6. During the course of this program, all field and analytical work of either party pertaining to this program shall be open to the inspection of the other party, and if the work is not being carried on in a mutually satisfactory manner, either party may terminate this agreement upon 60 days written notice to the other party.
7. The original records resulting from this program will be deposited in the office of origin of those records. Upon request, copies of the original records will be provided to the office of the other party.
8. The maps, records or reports resulting from this program shall be made available to the public as promptly as possible. The maps, records or reports normally will be published by the party of the first part. However, the party of the second part reserves the right to publish the results of this program, and if already published by the party of the first part shall, upon request, be furnished by the party of the first part, at cost, impressions suitable for purposes of reproduction similar to that for which the original copy was prepared. The maps, records or reports published by either party shall contain a statement of the cooperative relations between the parties. The Parties acknowledge that scientific information and data developed as a result of the Scope of Work (SOW) are subject to applicable USGS review, approval, and release requirements, which are available on the USGS Fundamental Science Practices website (<https://www.usgs.gov/office-of-science-quality-and-integrity/fundamental-science-practices>).

Form 9-1366  
(May 2018)

U.S. Department of the Interior  
U.S. Geological Survey  
Joint Funding Agreement  
FOR  
Water Resource Investigations

Customer #: 6000000816  
Agreement #: 25ZGJFA06000043  
Project #: ZG00GZV  
TIN #: 95-6002833

9. Billing for this agreement will be rendered quarterly. Invoices not paid within 60 days from the billing date will bear interest, Penalties, and Administrative cost at the annual rate pursuant the Debt Collection Act of 1982, (codified at 31 U.S.C. § 3717) established by the U.S. Treasury.

USGS Technical Point of Contact

Name: Ben Glass  
Supervisory Hydrologic Technician  
Address: 3130 Skyway Drive  
Santa Maria, CA 93455  
Telephone: (805) 260-8135  
Fax: (805) 928-9220  
Email: brglass@usgs.gov

Customer Technical Point of Contact

Name: Shawn Johnson  
Senior Hydrologist  
Address: 130 East Victoria Street Suite 200  
Santa Barbara, CA 93101  
Telephone: (805) 568-3452  
Fax: (n/a)  
Email: sjohnso@countyofsb.org

USGS Billing Point of Contact

Name: Cade Castro  
Budget Analyst  
Address: 6000 J Street Placer Hall  
Telephone: (970) 462-2034  
Fax: (n/a)  
Email: ccastro@usgs.gov

Customer Billing Point of Contact

Name: Matthew Griffin  
Engineering Manager  
Address: 130 East Victoria Street Suite 200  
Santa Barbara, CA 93101  
Telephone: (805) 568-3444  
Fax: (n/a)  
Email: mgriff@countyofsb.org

U.S. Geological Survey  
United States  
Department of Interior

Santa Barbara County Flood Control & Water  
Conservation District

Signature

ANKE  
MUELLER-  
SOLGER  
By                      Date: 7/31/24  
Name: Anke Mueller-Solger  
Title: Director, USGS California Water Science  
Center

Digitally signed by ANKE  
MUELLER-SOLGER  
Date: 2024.07.31  
13:20:05 -07'00'

Signatures

see page 3 for signatures


By                      Date:                       
Name:  
Title:

By                      Date:                       
Name:  
Title:

By                      Date:                       
Name:  
Title:

Customer #: 6000000816  
Agreement #: 25ZGJFA06000043  
Project #: ZG00GZV  
TIN #: 95-6002833  
Page 3 – signature page continued

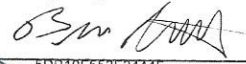
SANTA BARBARA COUNTY FLOOD CONTROL  
& WATER CONSERVATION DISTRICT

By:   
Steve Lavagnino, Chair, Board of Directors  
Date: 9-10-24


ATTEST:  
MONA MIYASATO  
COUNTY EXECUTIVE OFFICER  
EX OFFICIO CLERK OF THE BOARD  
OF DIRECTORS OF THE SANTA BARBARA  
COUNTY FLOOD CONTROL & WATER  
CONSERVATION DISTRICT

BY:   
Deputy

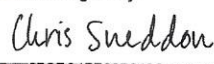
APPROVED AS TO FORM:  
RACHEL VAN MULLEM  
COUNTY COUNSEL

Signed by:  
BY:   
Deputy

APPROVE AS TO ACCOUNTING FORM:  
BETSY M. SCHAFER, CPA  
AUDITOR-CONTROLLER

DocuSigned by:  
BY:   
Deputy

RECOMMENDED FOR APPROVAL:  
CHRIS SNEDDON  
PUBLIC WORKS DIRECTOR

DocuSigned by:  
BY:   
Deputy



Santa Barbara County Flood Control &  
Water Conservation District  
Attachment for 25ZGJFA06000043  
2024-10-01 to 2025-09-30

SURFACE WATER

SITE NUMBER	DESCRIPTION	CODE	NO. UNITS	DIFF FACTOR	USGS FUNDS	CUST.OTHER CASHFUNDS	TOTAL COST
11119500	CARPINTERIA C NR CARPINTERIA CA Full Range Streamflow Station	QCONT	1	1	\$7,330	\$19,380	
				SW Total:			\$26,710
11119750	MISSION C NR MISSION ST NR SANTA BARBARA CA Full Range Streamflow Station	QCONT	1	1	\$7,330	\$19,380	
				SW Total:			\$26,710
11119770	MISSION C BL W GUTIERREZ ST BR A SANTA BARBARA CA Installation of Continuous Stage- Only Station	STGCONT- INSTALL	1	1		\$20,030	
	Full Range Streamflow Station	QCONT	1	1	\$7,330	\$19,380	
				SW Total:			\$46,740
11120000	ATASCADERO C NR GOLETA CA Full Range Streamflow Station	QCONT	1	1	\$7,330	\$19,380	
				SW Total:			\$26,710
11120500	SAN JOSE C NR GOLETA CA Full Range Streamflow Station	QCONT	1	1	\$7,330	\$19,380	
				SW Total:			\$26,710
11123500	SANTA YNEZ R BL LOS LAURIS CYN NR SNTA YNEZ CA Full Range Streamflow Station	QCONT	1	1	\$7,330	\$19,380	
				SW Total:			\$26,710
11124500	SANTA CRUZ C NR SANTA YNEZ CA Full Range Streamflow Station	QCONT	1	1	\$7,330	\$19,380	
				SW Total:			\$26,710
11128250	ALAMO PINTADO C NR SOLVANG CA Full Range Streamflow Station	QCONT	1	1	\$7,330	\$19,380	
				SW Total:			\$26,710
11128300	ALISAL RES NR SOLVANG CA Storage, Continuous	STORCONT	1	1		\$9,750	
				SW Total:			\$9,750
11129800	ZACA C NR BUELLTON CA Full Range Streamflow Station	QCONT	1	1	\$7,330	\$19,380	
				SW Total:			\$26,710
11132500	SALSIPUEDES C NR LOMPOC CA Full Range Streamflow Station	QCONT	1	1	\$7,330	\$19,380	
				SW Total:			\$26,710
11135800	SAN ANTONIO C A LOS ALAMOS CA Full Range Streamflow Station	QCONT	1	1	\$7,330	\$19,380	
				SW Total:			\$26,710
11136600	SANTA BARBARA CYN C NR VENTUCOPA CA Full Range Streamflow Station	QCONT	1	1		\$13,940	
				SW Total:			\$13,940
11136800	CUYAMA R BL BUCKHORN CYN NR SANTA MARIA CA Full Range Streamflow Station	QCONT	1	1	\$7,330	\$19,380	
				SW Total:			\$26,710
11138500	SISQUOC R NR SISQUOC CA Partial range streamflow O&M	QPART	1	1		\$16,750	
				SW Total:			\$16,750
11140585	SANTA MARIA R A SUEY CROSSING NR SANTA MARIA CA Full Range Streamflow Station	QCONT	1	1	\$7,330	\$19,380	
				SW Total:			\$26,710
11141050	ORCUTT C NR ORCUTT CA Full Range Streamflow Station	QCONT	1	1	\$7,330	\$19,380	

SW Total: \$26,710

SW Grand Total: \$102,620 \$331,790 \$434,410

SUMMARY FOR				
TYPE	USGS FUNDS	CUST. CASH	OTHER FUNDS	TOTAL COST
SURFACE WATER (SW)	\$102,620	\$331,790		\$434,410
GRAND TOTAL				\$434,410