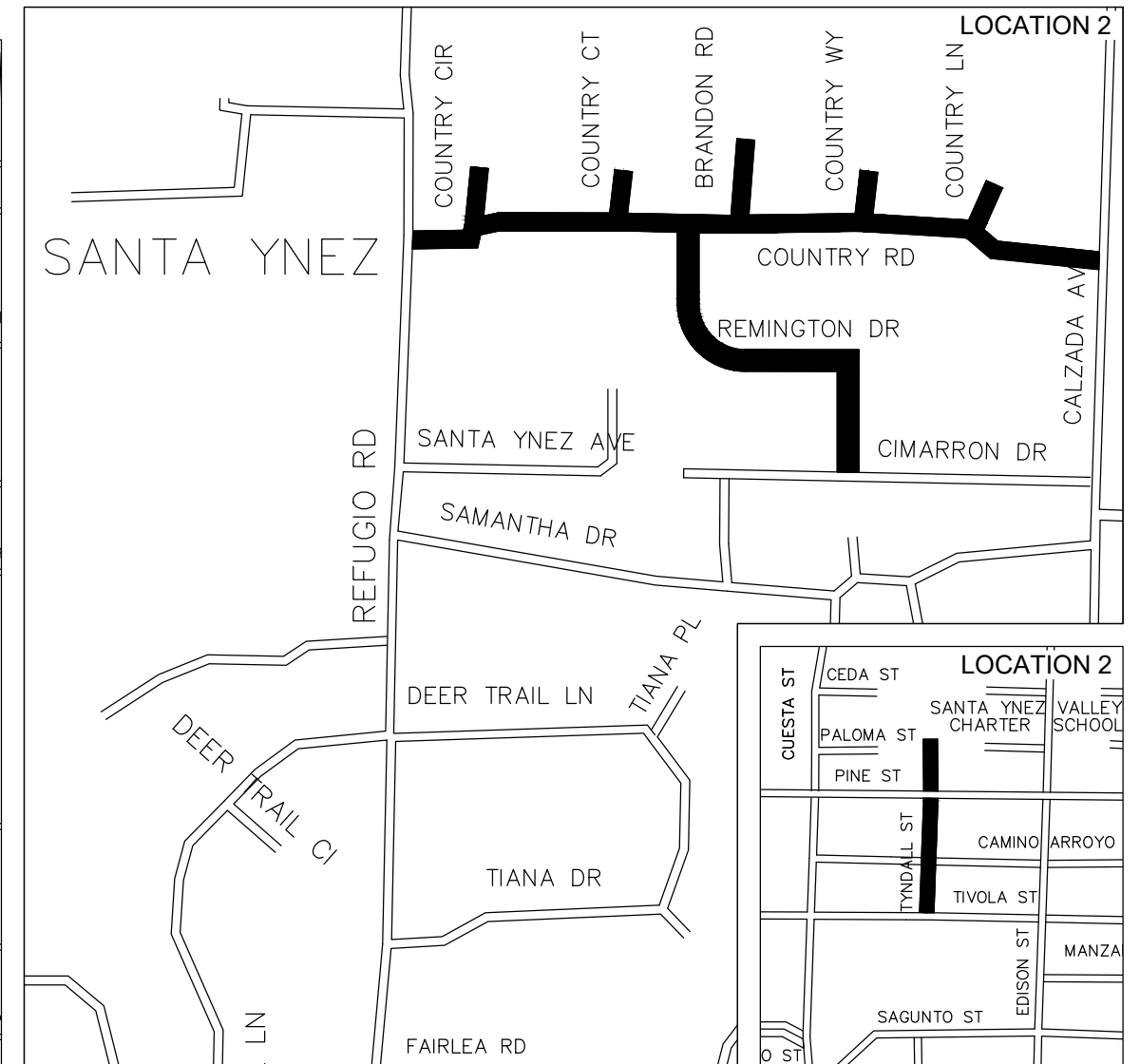
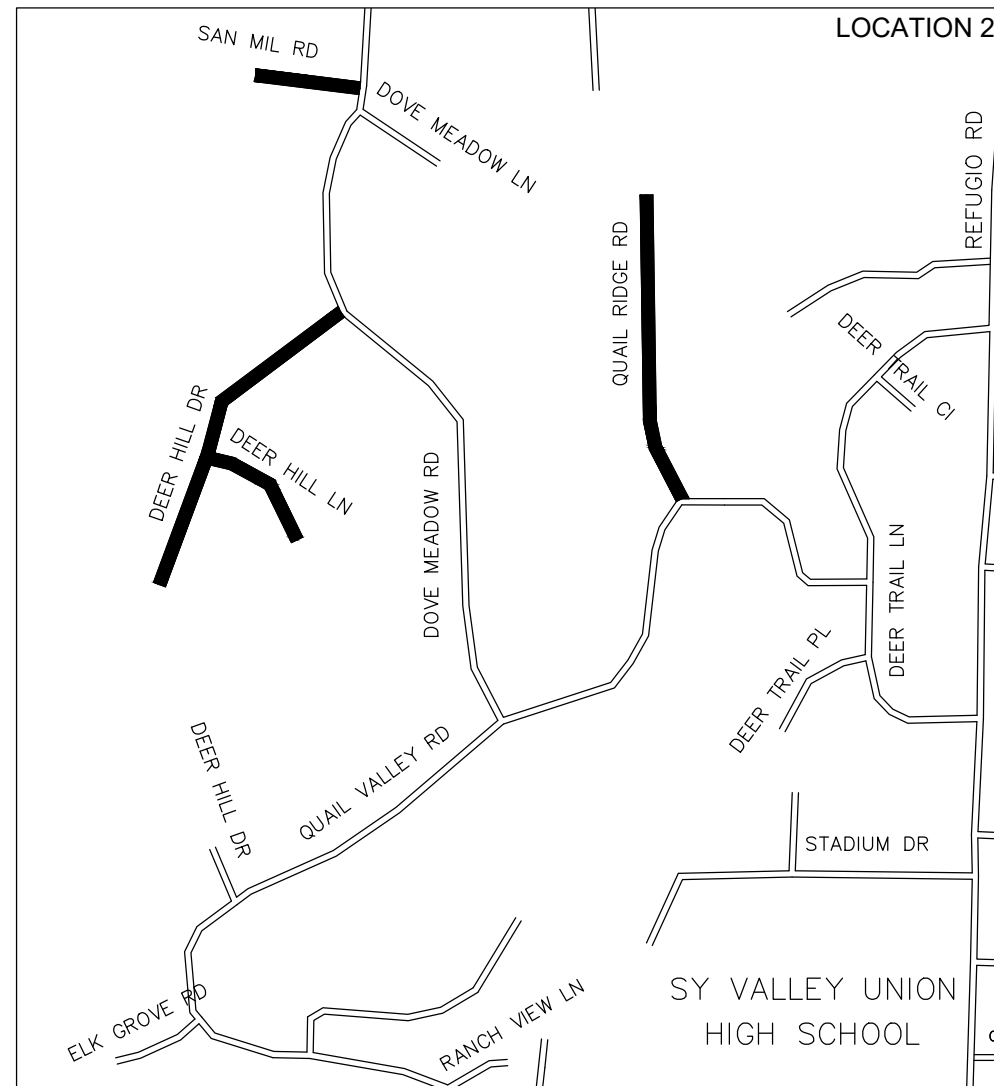
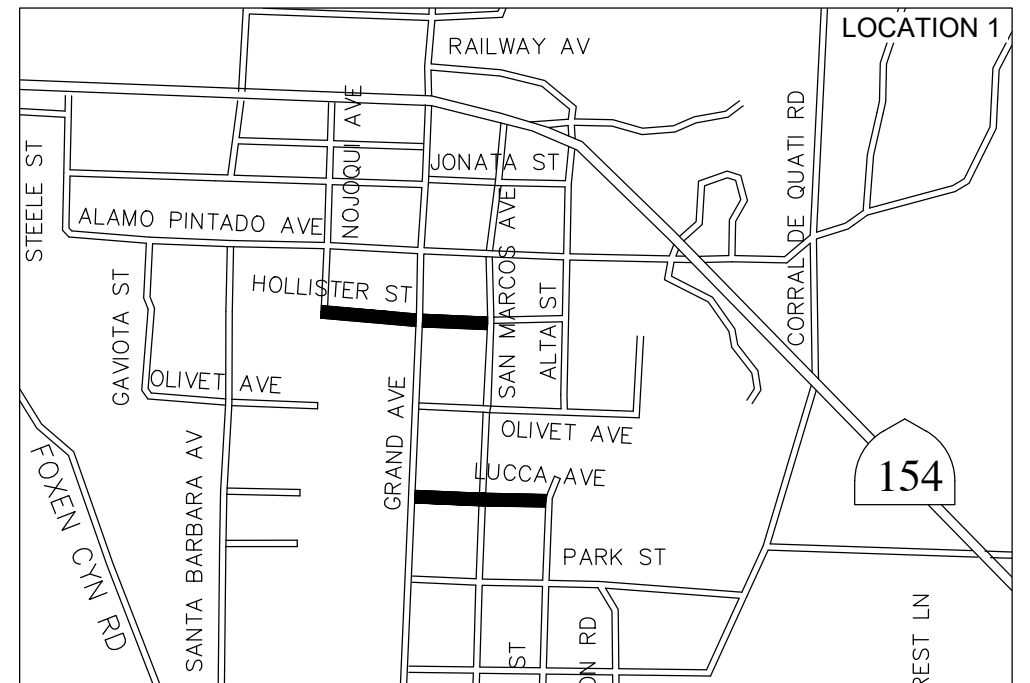
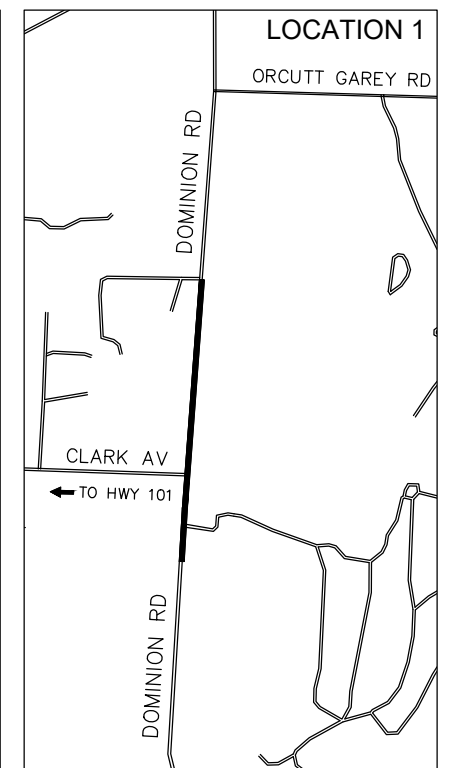
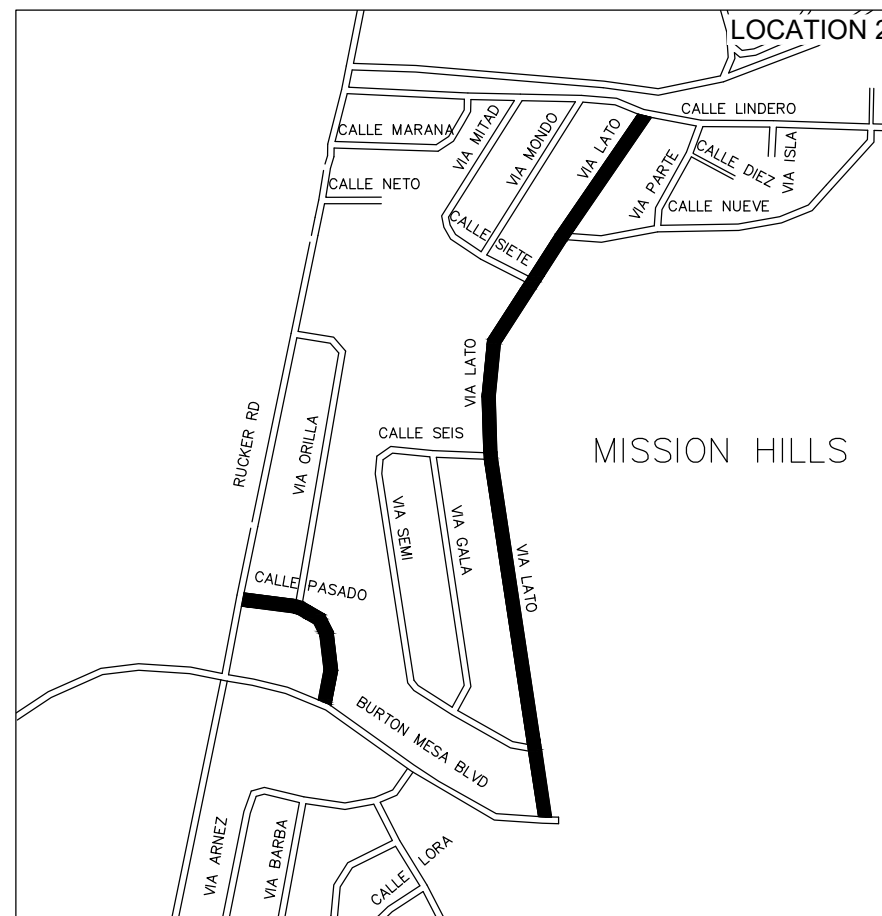
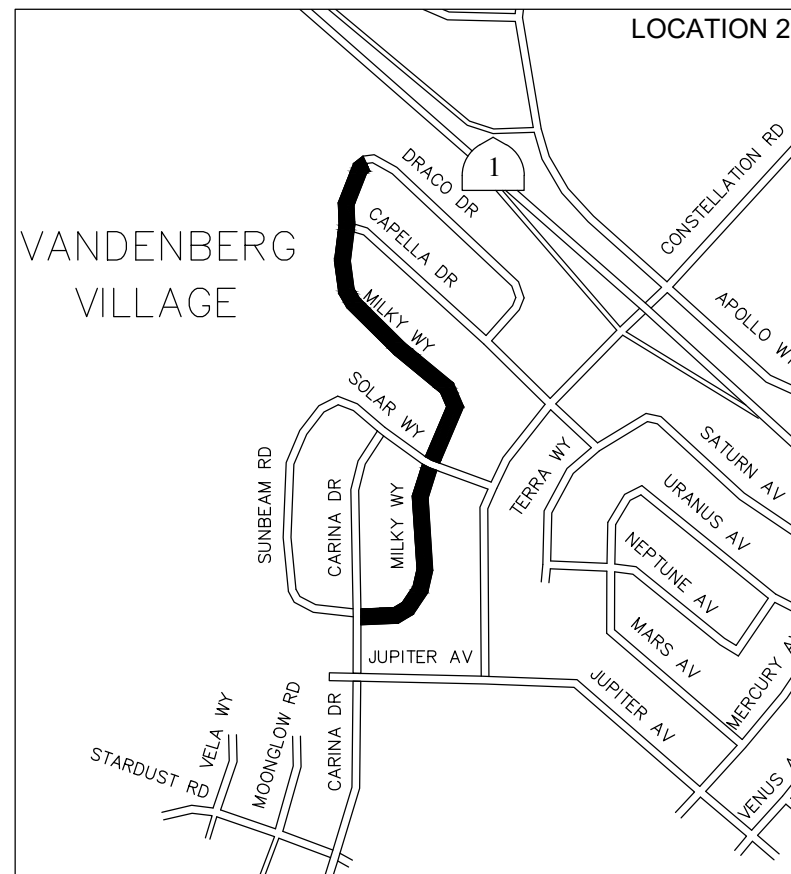
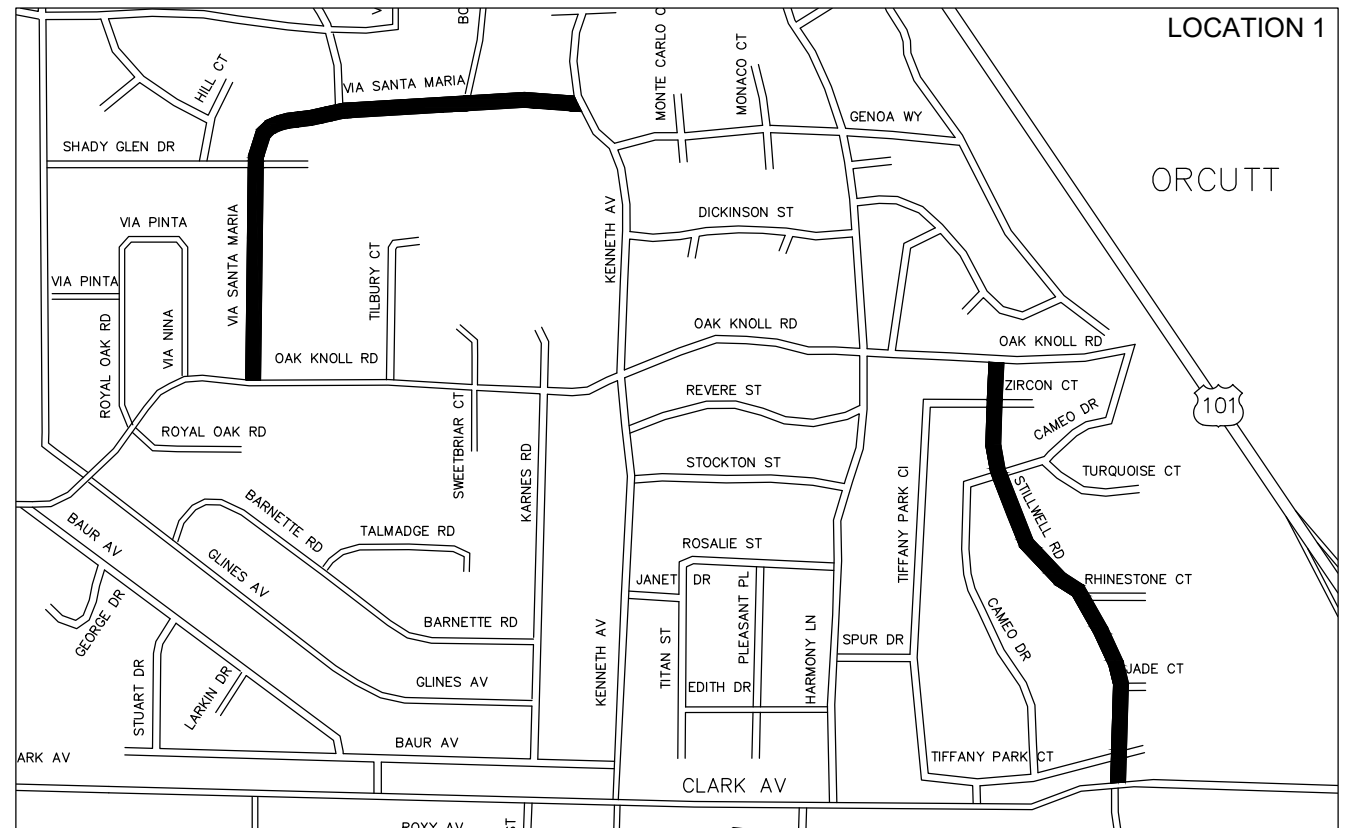
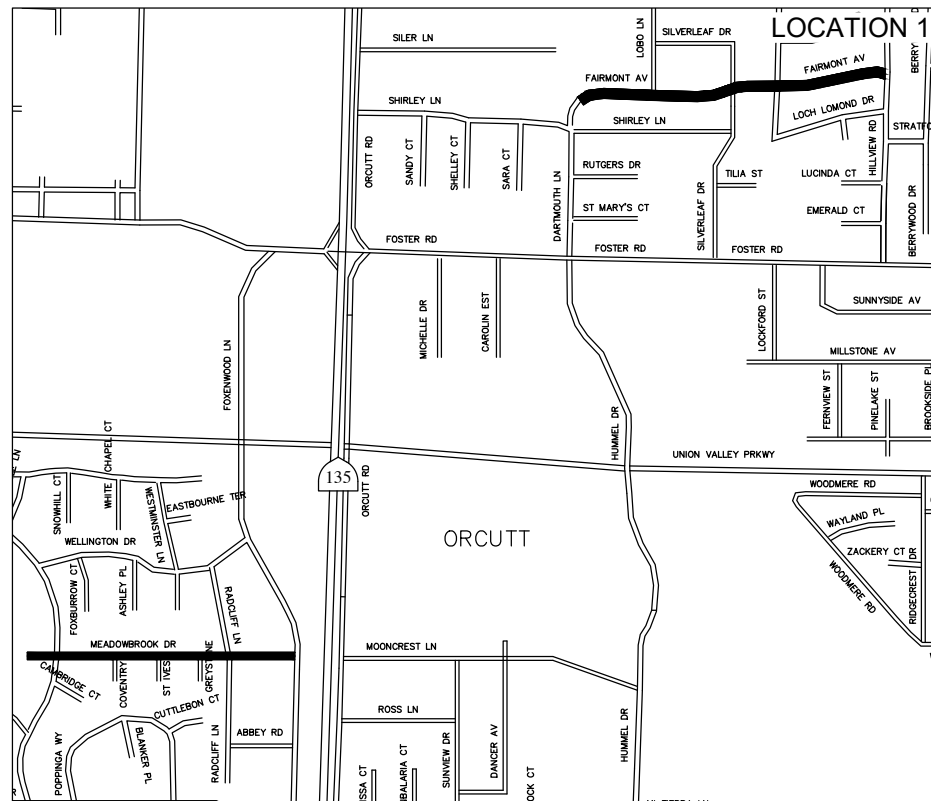
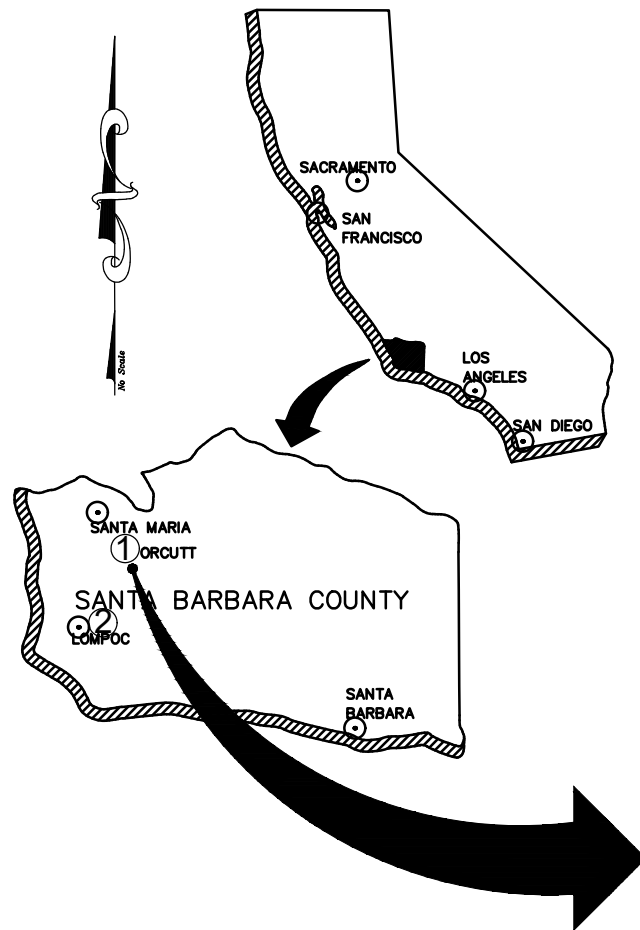


SECTION ID	STREET NAME	FROM	TO
C 30850	TYNDALL ST	TVOLA ST	N END
C 30990	COUNTRY RD	CALZADA AV	REFUGIO RD
C 30995	REMINGTON DR	CIMARRON DR	COUNTRY RD
C 31000	COUNTRY LN	COUNTRY RD	N END
C 31010	COUNTRY WAY	COUNTRY RD	N END
C 31020	BRANDON RD	COUNTRY RD	N END
C 31030	COUNTRY CT	COUNTRY RD	N END
C 31040	COUNTRY CIR	COUNTRY RD	N END
C31210	QUAIL RIDGE RD	QUAIL VALLEY RD	N END
C 31240	SAN MIL RD	DOVE MEADOWS RD	W END
C 31260	DEER HILL DR	DOVE MEADOWS RD	S END
C 31280	DEER HILL LN	DEER HILL DR	S END
C 32140	HOLLISTER ST	SAN MARCOS AVE	GRAND AVE
C 32145	HOLLISTER ST	GRAND AVE	NOJOQUI AVE
C 32210	LUCCA AVE	GRAND AVE	E END

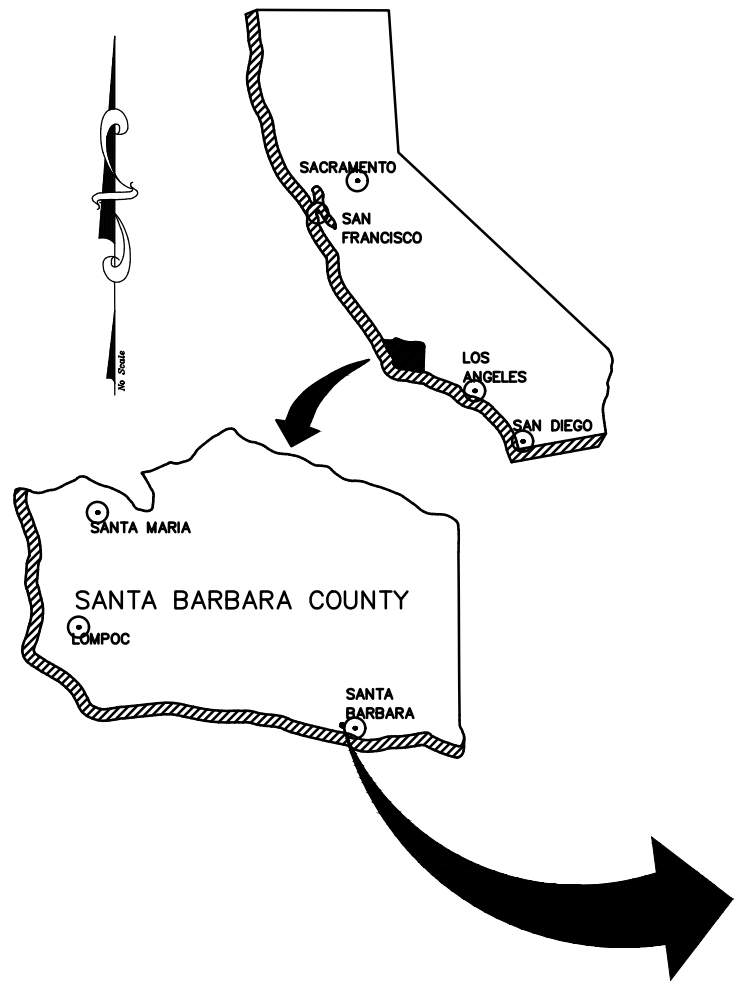




■ REHAB ROAD

SECTION ID	STREET NAME	FROM	TO
D 27510	VIA LATO	BURTON MESA BLVD	CALLE LINDERO
D 27670	CALLE PASADO	RUCKER RD	BURTON MESA BLVD
D 28110	MILKY WAY	CARINA DR	DRACO DR
E 5240	DOMINION RD	3.25 M N/O PALMER RD	4.0 M N/O PALMER RD
E 7210	STILLWELL RD	CLARK AVE	OAK KNOLL RD
E 7650	VIA SANTA MARIA	OAK KNOLL RD	650' N/O KNOLL RD/COP
E 7660	VIA SANTA MARIA	650' N/O KNOLL RD/COP	KENNETH AVE
E 8720	FAIRMONT AVE	HILLVIEW RD	DARTMOUTH LN
E 9748	MEADOWBROOK	W END	FOXENWOOD LN





REHAB ROAD

STREET NAME	FROM	TO
COUNTY RD	CALLE REAL	2800' N/O CALLE REAL

