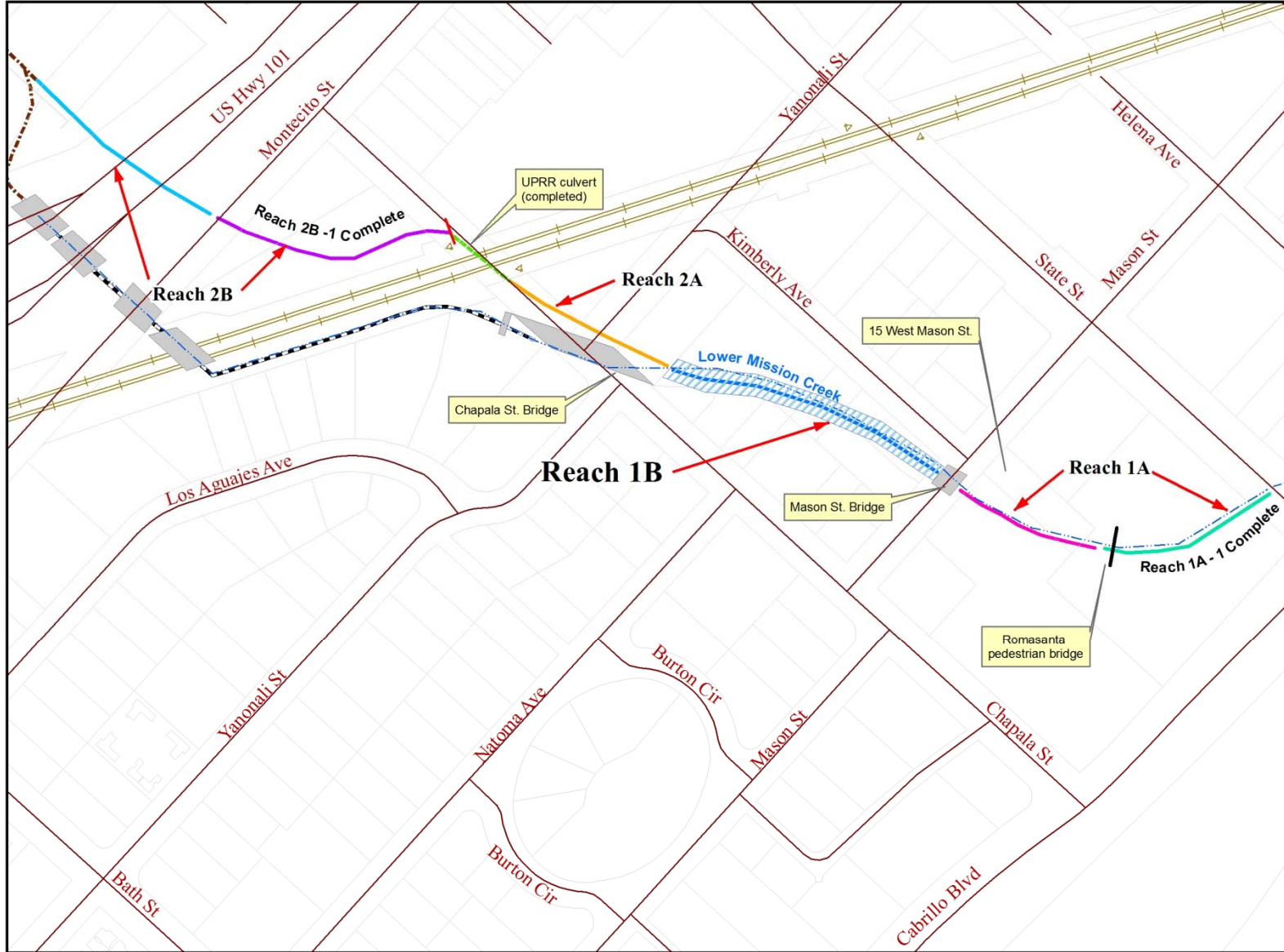



Exhibit 1





Department of Public Works
County of Santa Barbara

LEGEND

— Railroad

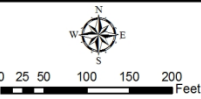
REACHES:

- Existing Open Channel
- Reach 1A-1
- Reach 1A-2
- Reach 1B
- Reach 2A
- Reach 2B-1
- Reach 2B-2
- Reach 3
- UPRR culvert

**EXHIBIT 1:
PROJECT LOCATION MAP**


**LOWER MISSION CREEK
FLOOD CONTROL AND
RESTORATION PROJECT
REACH 1B**

This map is for reference only. Although every effort has been made to ensure the accuracy of information, errors and conditions originating from physical sources used to develop the database may be reflected on this map. Santa Barbara County shall not be liable for any errors, omissions, or damages that result from inappropriate use of this document. No level of accuracy is claimed for the boundary lines shown herein and lines should not be used to obtain coordinate values, bearings or distances.



0 25 50 100 150 200 Feet

Coordinate System: State Plane California Zone V NAD 1983



Santa Barbara County, California
Prepared By:
PWA FCD