

Recording Requested by)
County of Santa Barbara)
_____)
When Recorded Return to the)
Clerk of the Board of Supervisors)
County of Santa Barbara)
105 East Anapamu Street)
Santa Barbara, California 93101)
_____)

SHORT FORM LAND CONSERVATION CONTRACT
Incorporating Board of Supervisors Resolutions and
Long Form Contract by Reference
19AGP-00000-00005

THIS LAND CONSERVATION CONTRACT, is made by and between The John Welty Family Revocable Trust hereinafter referred to as "OWNER" and the COUNTY OF SANTA BARBARA, a political subdivision of the State of California, hereinafter referred to as "COUNTY".

WITNESSETH:

WHEREAS, OWNER possesses certain real property situated in the County of Santa Barbara, State of California, hereinafter referred to as "THE SUBJECT PROPERTY," and more particularly described in Exhibit A attached hereto and by this reference incorporated herein; and

WHEREAS, THE SUBJECT PROPERTY is now devoted to agricultural uses and uses compatible therewith; and

WHEREAS, the parties hereto desire to create an "agricultural preserve," consisting of THE SUBJECT PROPERTY, to be established by COUNTY by resolution and by this contract,

and to be designated as the **Welty Agricultural Preserve, 19AGP-00000-00005, Assessor Parcel Numbers 004-004-039 and 004-004-040, 11.64 acres; replacing a portion of 77AP020 with zoning of Agricultural I (AG-I-10), and Agriculture I (A-I-10)** Comprehensive Plan designation restrictions.

NOW, THEREFORE, both OWNER and COUNTY, in consideration of the mutual promises, covenants and conditions to which reference is made herein and substantial public benefits to be derived therefrom, do hereby agree as follows:

FIRST: THE SUBJECT PROPERTY shall be subject to all restrictions and conditions adopted or to be adopted by resolutions and minute orders by the Board of Supervisors of the County of Santa Barbara, California, including without limitation those recorded on November 5, 1971, as Inst. No. 36187, Bk. 2371, pg. 404; January 3, 1972, as Inst. No. 57, Bk. 2381, page 794; October 30, 1974, as Instr. No. 38788, Bk. 2539, pg. 258; November 10, 1975, as Instr. Nos. 40442 and 40443, Bk. 2592, pgs. 1763 and 1767; December 11, 1975, as Instr. No. 44871, Bk. 2595, pg. 2134; May 20, 1977, as Reel No. 77-24881; July 11, 1977, Reel No. 77-34734; November 14, 1978, Reel No. 78-52990; October 15, 1980, Reel No. 80-41873, and November 2, 2007, Reel No. 2007-0077408 of the Official Records of the County of Santa Barbara, California, and IT IS MUTUALLY AGREED that the conditions and restrictions set forth in said resolutions and minute orders are adopted and incorporated herein and made a part hereof as though fully set forth herein at length, and the OWNER will observe and perform said provisions.

SECOND: In consideration of the promises, OWNER shall indemnify and save harmless COUNTY from and against any and all claims, liability, suits, damages, costs including

reasonable attorney's fees, losses and expenses in any manner resulting from, arising out of, or connected with the use of any Surveyor's Map depicting the preserve and the description of THE SUBJECT PROPERTY attached hereto.

THIRD: This Contract shall be effective as of the first day of January 2020 and shall remain in effect for a period of ten (10) years from each succeeding January first.

IN WITNESS WHEREOF, the County of Santa Barbara has executed this Contract on December 10, 2019.


COUNTY OF SANTA BARBARA

BOARD OF SUPERVISORS

By: 
Steve Lavagnino, Chair

Attest:

MONA MIYASATO
County Executive Officer
Clerk of the Board of Supervisors

By: 
Deputy Clerk


Approved As To Form:

MICHAEL C. GHIZZONI
County Counsel

By: 
Deputy County Counsel

OWNER

The John Welty Family Revocable Trust

By: 
John F. Welty, Trustee

CALIFORNIA ALL-PURPOSE ACKNOWLEDGMENT

CIVIL CODE § 1189



A notary public or other officer completing this certificate verifies only the identity of the individual who signed the document to which this certificate is attached, and not the truthfulness, accuracy, or validity of that document.


State of California

County of Santa Barbara

On Nov. 4, 2019 before me, C. Carrillo, Notary Public

personally appeared John F. Welty * *Names of Signer(s)*

who proved to me on the basis of satisfactory evidence to be the person(s) whose name(s) is/are subscribed to the within instrument and acknowledged to me that he/she/they executed the same in his/her/their authorized capacity(ies), and that by his/her/their signature(s) on the instrument the person(s), or the entity upon behalf of which the person(s) acted, executed the instrument.



I certify under PENALTY OF PERJURY under the laws of the State of California that the foregoing paragraph is true and correct.

WITNESS my hand and official seal.

Signature [Handwritten Signature]
Signature of Notary Public

Place Notary Seal and/or Stamp Above

OPTIONAL

Completing this information can deter alteration of the document or fraudulent reattachment of this form to an unintended document.

Description of Attached Document

Title or Type of Document: Short Form Land Conservation Contract

Document Date: Nov. 4, 2019 Number of Pages: _____

Signer(s) Other Than Named Above: _____

Capacity(ies) Claimed by Signer(s)

Signer's Name: _____	Signer's Name: _____
<input type="checkbox"/> Corporate Officer – Title(s): _____	<input type="checkbox"/> Corporate Officer – Title(s): _____
<input type="checkbox"/> Partner – <input type="checkbox"/> Limited <input type="checkbox"/> General	<input type="checkbox"/> Partner – <input type="checkbox"/> Limited <input type="checkbox"/> General
<input type="checkbox"/> Individual <input type="checkbox"/> Attorney in Fact	<input type="checkbox"/> Individual <input type="checkbox"/> Attorney in Fact
<input type="checkbox"/> Trustee <input type="checkbox"/> Guardian of Conservator	<input type="checkbox"/> Trustee <input type="checkbox"/> Guardian of Conservator
<input type="checkbox"/> Other: _____	<input type="checkbox"/> Other: _____
Signer is Representing: _____	Signer is Representing: _____

Exhibit A: Legal Description with Exhibit Map

AGRICULTURAL PRESERVE

19AGP-00000-00005


LEGAL DESCRIPTION

APN# 004-004-039, 004-004-040

Parcel 2 of Parcel Map No. 14,212, in the County of Santa Barbara, State of California, as shown on map filed in Book 49, Page 77 through 80 of Parcel Maps, in the office of the County Recorder of said County.

APPROVED AS TO FORM
AND SURVEY CONTENT

AJevremovic
ALEKSANDAR JEVREMOVIC
COUNTY SURVEYOR
LICENSE EXP. 12/31/2019



11/1/2019

