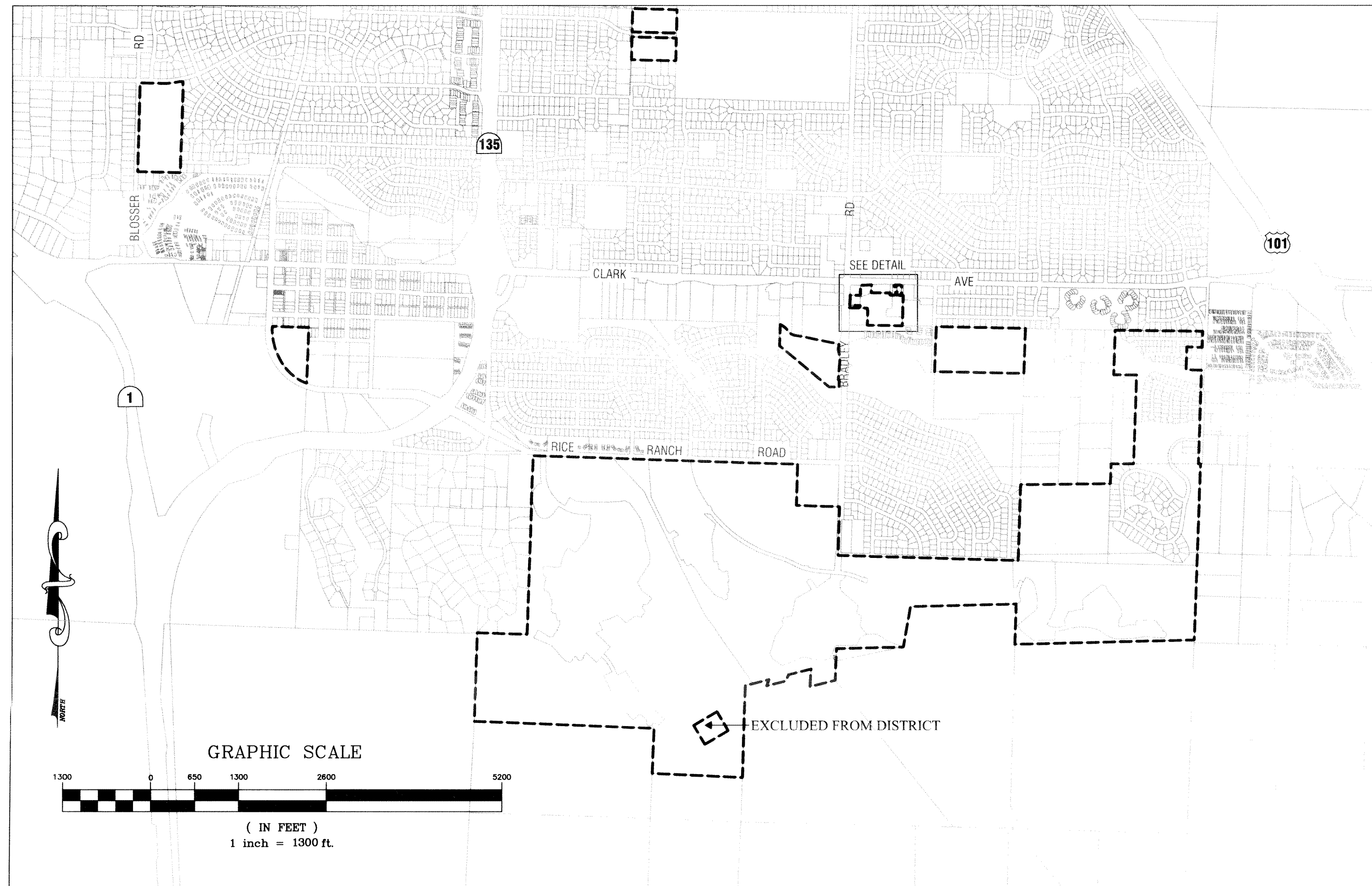
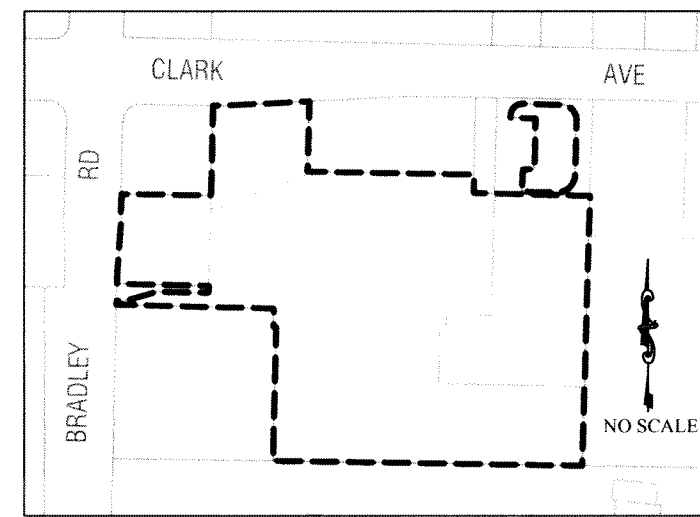
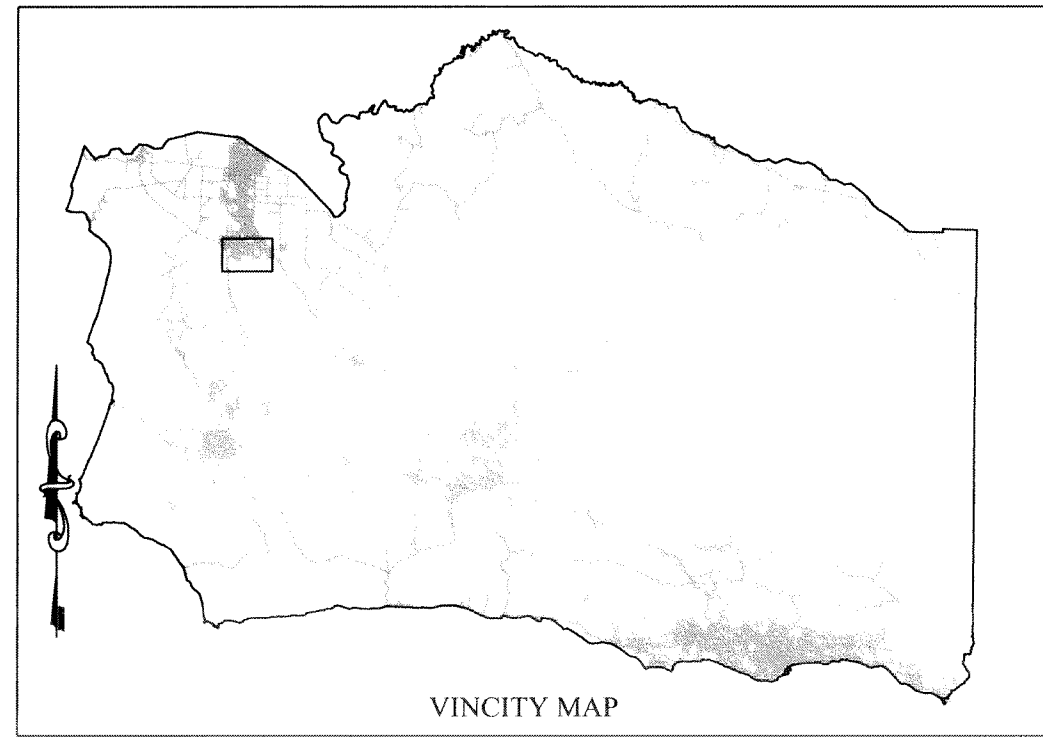


AMENDED BOUNDARY OF COMMUNITY FACILITIES DISTRICT NO. 2002-1

COUNTY OF SANTA BARBARA - STATE OF CALIFORNIA



CLERK OF THE BOARD'S STATEMENT

I HEREBY CERTIFY THAT THE WITHIN MAP SHOWING THE AMENDED BOUNDARY OF COMMUNITY FACILITIES DISTRICT 2002-1 (ORCUTT COMMUNITY PLAN) COUNTY OF SANTA BARBARA, STATE OF CALIFORNIA, WAS APPROVED BY THE BOARD OF SUPERVISORS OF THE COUNTY OF SANTA BARBARA AT A REGULAR MEETING THEREOF, HELD ON THE 3 DAY OF April, 2007, BY COUNTY ORDINANCE NO. 07-080.

Resolution
FILED IN THE OFFICE OF THE COUNTY CLERK, COUNTY OF SANTA BARBARA THIS 9 DAY OF April 2007.

MICHAEL F. BROWN
CLERK OF THE BOARD OF SUPERVISORS
OF SANTA BARBARA COUNTY

BY: *Reynold Aske*
DEPUTY

COUNTY RECORDER'S STATEMENT

FILED THIS 13th DAY OF April, 2007, AT THE HOUR OF 1:18 PM O'CLOCK PM M. IN BOOK 4 OF MAPS OF ASSESSMENT AND COMMUNITY FACILITIES DISTRICTS AT PAGE(S) 46-47. IN THE OFFICE OF THE COUNTY RECORDER IN THE COUNTY OF SANTA BARBARA, STATE OF CALIFORNIA.

JOSEPH E. HOLLAND
COUNTY CLERK - RECORDER - ASSESSOR


BY: *Beverly Curran*
DEPUTY

COUNTY SURVEYOR'S STATEMENT

THIS MAP WAS PREPARED UNDER MY DIRECTION IN ACCORDANCE WITH CALIFORNIA GOVERNMENT CODE SECTION 27557, AT THE REQUEST OF THE TREASURER - TAX COLLECTOR OF SANTA BARBARA COUNTY. I CERTIFY THE DISTRICT LINES SHOWN HEREON ARE CONSISTENT WITH THE AMENDED BOUNDARY OF THE COMMUNITY FACILITIES DISTRICT NO. 2002-1 APPROVED BY THE BOARD OF SUPERVISORS OF THE COUNTY OF SANTA BARBARA, ON THE 3rd DAY OF April, 2007, BY COUNTY ORDINANCE NO. 07-080.

Michael Blumens
MICHAEL B. EMMONS
COUNTY SURVEYOR
P.L.S. 5899
LICENSE EXPIRATION DATE 12/31/2008

4/9/07
DATE



LEGAL DESCRIPTION (APN)

SEE SHEET 2 FOR LIST OF ASSESSOR PARCEL NUMBERS

LEGEND

----- COMMUNITY FACILITIES DISTRICT BOUNDARY

NOTE:

THIS MAP AMENDS THE BOUNDARY MAP FOR COMMUNITY FACILITIES DISTRICT 2002-1, IN THE COUNTY OF SANTA BARBARA, STATE OF CALIFORNIA AS PRIOR AMENDED AND RECORDED AT BOOK 4 AT PAGES 44 AND 45 OF MAPS OF ASSESSMENT AND COMMUNITY FACILITIES DISTRICTS IN THE OFFICE OF THE COUNTY RECORDER FOR THE COUNTY OF SANTA BARBARA, STATE OF CALIFORNIA.

AMENDED BOUNDARY OF COMMUNITY FACILITIES DISTRICT 2002-1 (ORCUTT COMMUNITY PLAN) COUNTY OF SANTA BARBARA, STATE OF CALIFORNIA	SHEET 1 OF 2
--	-----------------