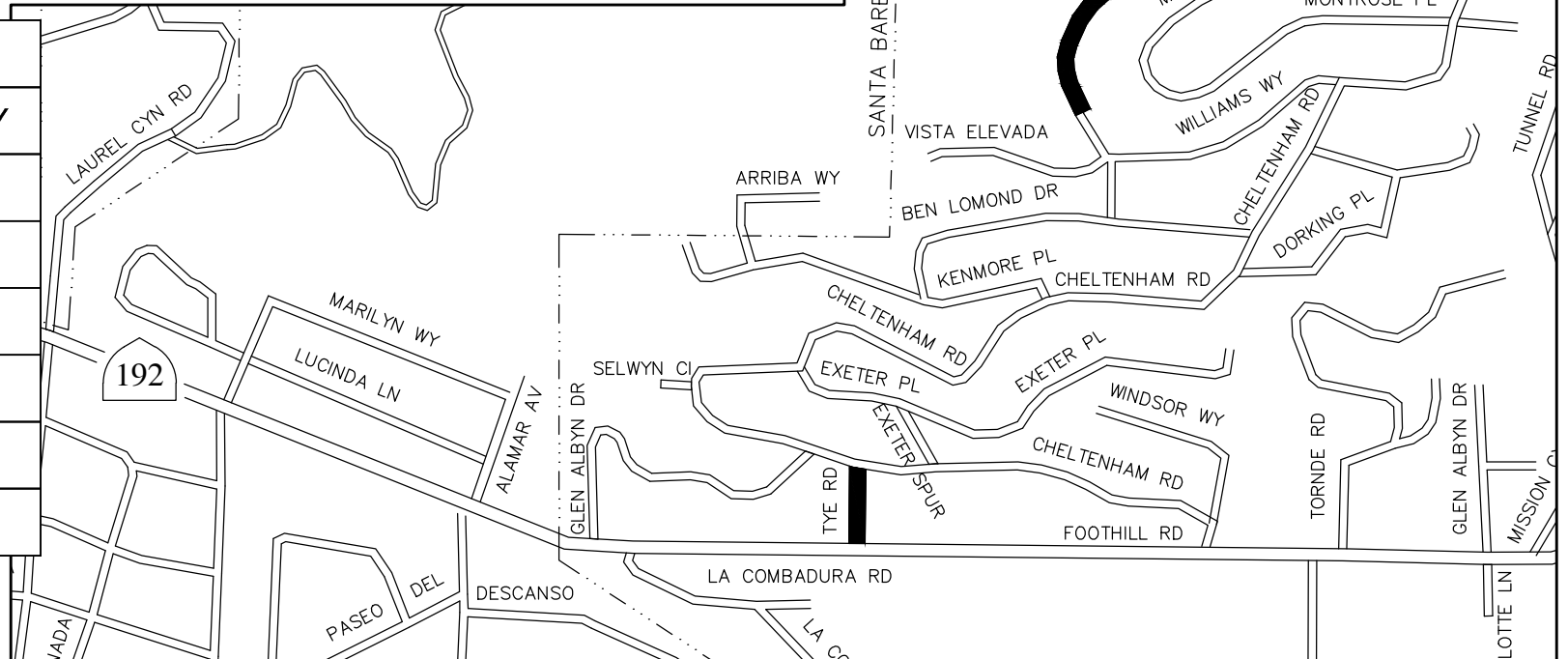
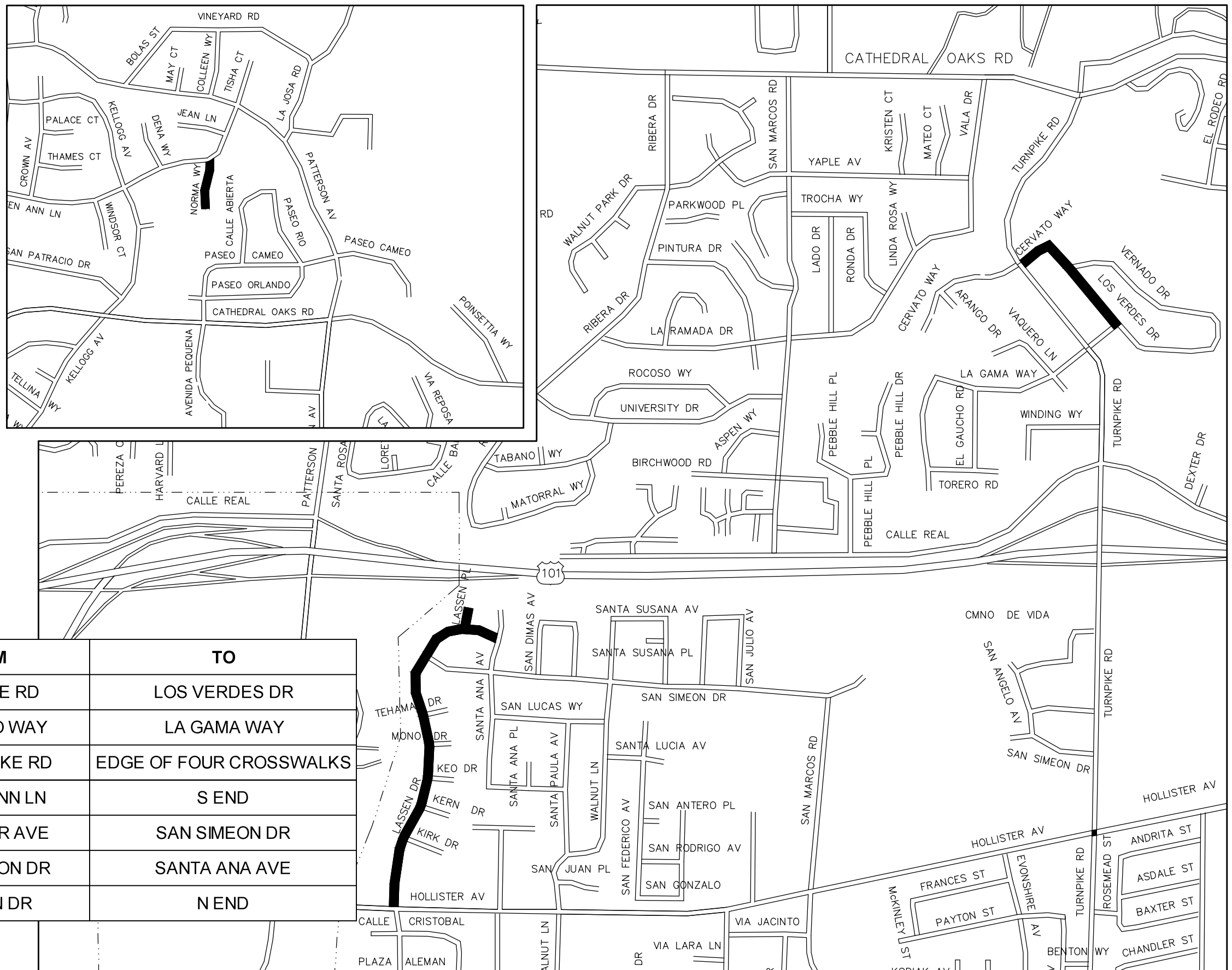
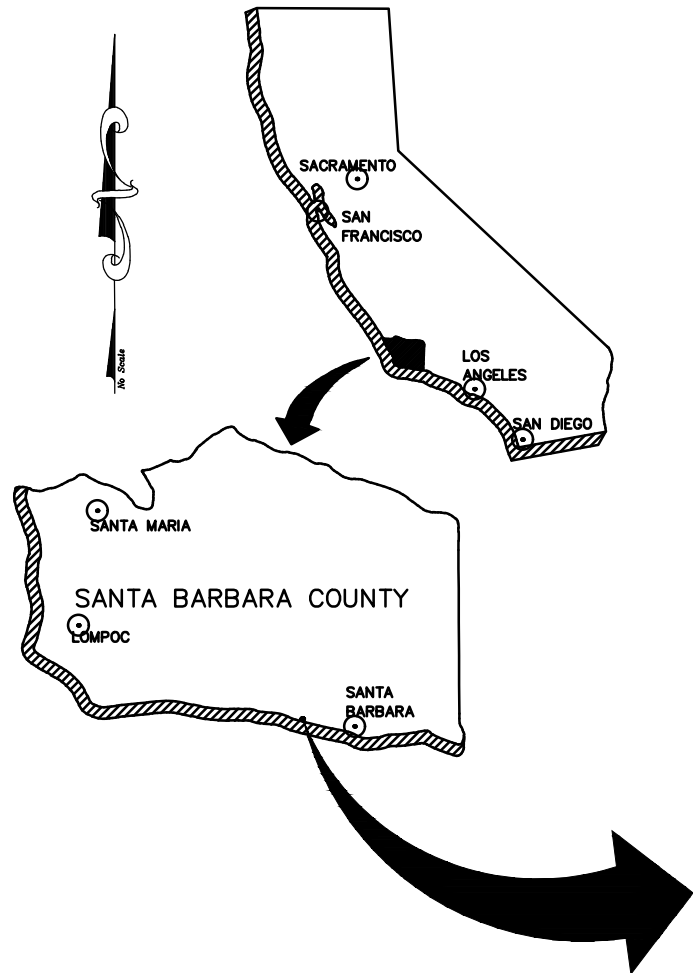


SECTION ID	STREET NAME	FROM	TO
A 11566	PALOMINO RD	350' N/O WILLIAMS WAY	1964' N/O WILLIAMS WAY
A 11568	PALOMINO RD	2618' N/O WILLIAMS WAY	END (CUL-DE-SAC)
A 11585	TYE RD	HWY 192	CHELTENHAM RD
B 12555	PASEO LOS SANTOS	VIA LOS SANTOS	S END
B 12578	CREEK LN	SAN ANTONIO CREEK	E END
B 12582	VIA CLARICE	4600 VIA CLARICE	E END
B 12600	VIA GENNITA	SAN ANTONIO CREEK	E END

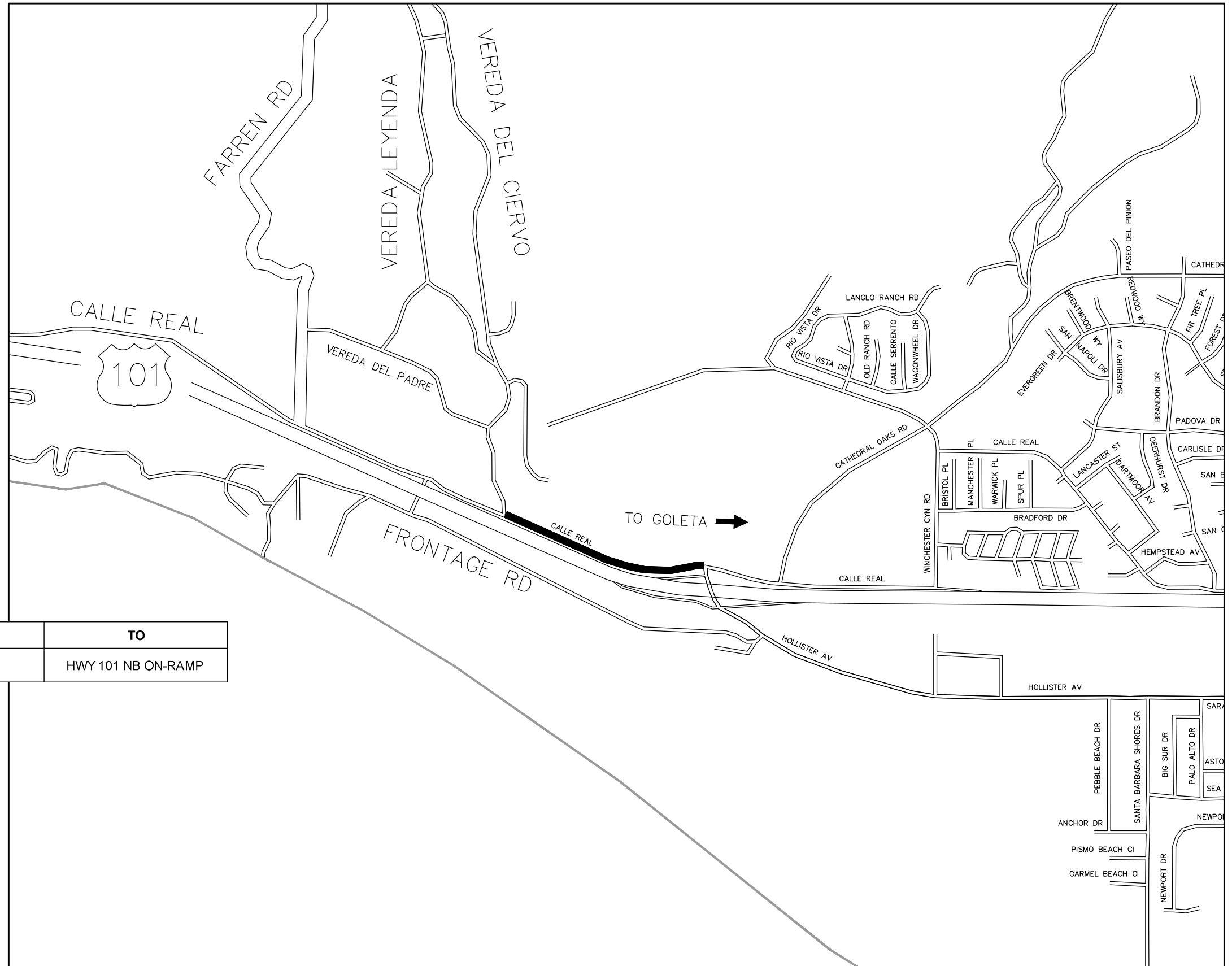
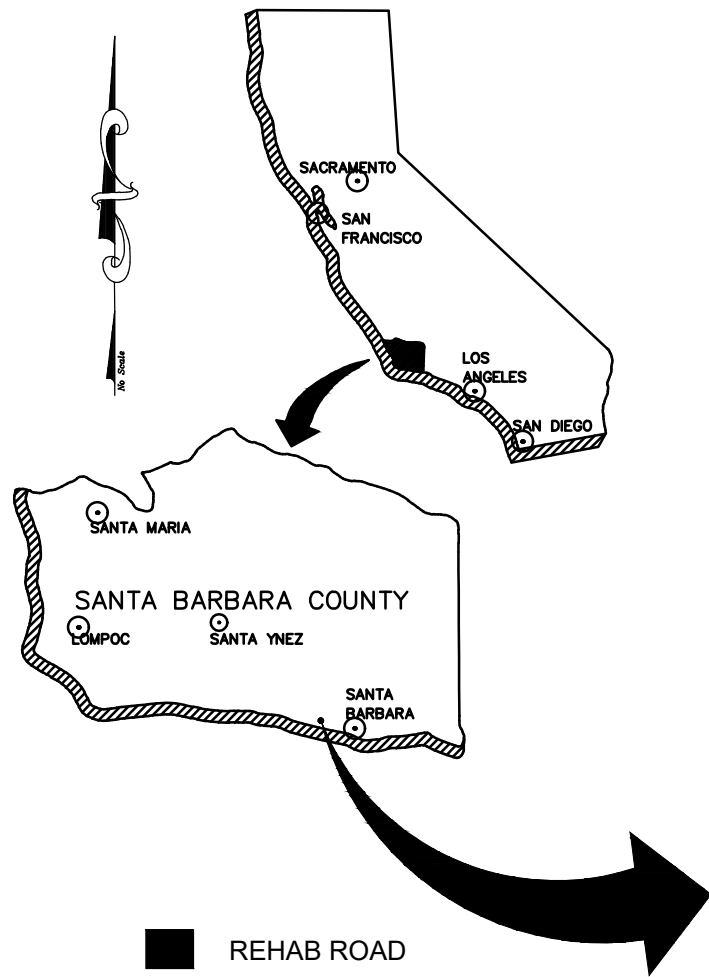




■ REHAB ROAD

SECTION ID	STREET NAME	FROM	TO
B 12100	CERVATO WAY	TURNPIKE RD	LOS VERDES DR
B 12105	LOS VERDES DR	CERVATO WAY	LA GAMA WAY
B 12190	HOLLISTER AVE	AT TURNPIKE RD	EDGE OF FOUR CROSSWALKS
B 12995	NORMA WAY	QUEEN ANN LN	S END
B 13325	LASSEN DR	HOLLISTER AVE	SAN SIMEON DR
B 13355	LASSEN DR	SAN SIMEON DR	SANTA ANA AVE
B 13360	LASSEN PL	LASSEN DR	N END





SECTION ID	STREET NAME	FROM	TO
B 16075	CALLE REAL	VEREDA LEYENDA	HWY 101 NB ON-RAMP

