

ATTACHMENT D-1: PROJECT PLANS AND PHOTOSIMUATIONS



NextG Networks, Inc.
 10000 Wilshire Blvd, Suite 1000
 Beverly Hills, CA 90210
 Phone: (310) 554-1542

PROJECT INFORMATION:

HPG103564-EBR008
 COUNTY OF SANTA
 BARBARA, CA 93108

ESB-06
119 OLIVE MILL RD.

CURRENT ISSUE DATE:

07/13/2009

PLANS PREPARED BY:

**HP COMMUNICATIONS
 INC.**

43141 Boulevard, Suite 402
 Encinitas, CA 92025
 Phone: (760) 474-1099

PLANS APPROVED BY:



NextG Networks, Inc.

REP:


SHEET TITLE:

**STRAND MOUNT
 PHOTOSIM**


SHEET NUMBER: EUS0307

0


0 OF 0




PROPOSED



EXISTING



**NextG Networks, Inc.
MPC1035CA-ESBN006
EAST SANTA BARBARA
SANTA BARBARA, CA 93108**



VICINITY MAP



ALL WORK AND MATERIALS SHALL BE PERFORMED AND INSTALLED IN ACCORDANCE WITH THE SPECIFICATIONS AND STANDARDS AS APPLICABLE BY THE LOCAL GOVERNING AUTHORITIES, NOTHING IN THIS CONTRACT TO BE CONSIDERED TO THE APPLICABLE CODES.

1 STATE BENCHMARK CODE
2 STATE BENCHMARK CODE
3 STATE BENCHMARK CODE
4 STATE NETWORK CODE

5 STATE BENCHMARK CODE
6 STATE BENCHMARK CODE
7 STATE BENCHMARK CODE
8 STATE BENCHMARK CODE
9 STATE BENCHMARK CODE
0 STATE BENCHMARK CODE

CODE COMPLIANCE

PROPERTY INFORMATION

CUSTOMER: NEXT G NETWORKS INC.
PROJECT: EAST SANTA BARBARA
TAG: MPC1035CA-ESBN006
TAG: 34-42229
LATITUDE: -119.84007
STREET ADDRESS: 110 OLIVE MILL RD.
CITY, STATE: SANTA BARBARA, CA 93108
COUNTY: COUNTY OF SANTA BARBARA
SUPERSECTION: 4337036E
POLE TYPE: WOOD MAINLINE POLE
RAD. LEADER: 59'-11"
ANTENNA HEIGHT: 110'-0"
ANTENNA TYPE: AWG360-1100-7-10-N
ARMOR FOR ANTENNA: N/A
POWER TO POLE: SECONDARY
POLE ACCESS: ON ROAD
POLE OWNER: N/A
POLE LOCATION: 4
DESCRIPTION: N/A

PROJECT SUMMARY

PROJECT DESCRIPTION

THE PROJECT DESCRIBED IN THE SPECIFICATIONS SHALL BE INSTALLED IN ACCORDANCE WITH THE LOCAL GOVERNING AUTHORITIES, NOTHING IN THIS CONTRACT TO BE CONSIDERED TO THE APPLICABLE CODES.

PROJECT SCOPE

GENERAL CONTRACTOR NOTES

DO NOT SCALE DRAWINGS

CONTRACTOR SHALL VERIFY ALL EXISTING AND EXTERIOR DIMENSIONS AND CONDITIONS OF ALL EXISTING UTILITIES AND STRUCTURES BEFORE PROCEEDING WITH THE WORK OR BE RESPONSIBLE FOR SAME.

SHEET INDEX

SHEET	DESCRIPTION	REV.
1	TITLE SHEET	0
2	UTILITY INDEX / RETRIEVE POLE EQUIPMENT INDEXES	0
3	IMPS	0
4	TYPICALS	0
5	TYPICALS	0


 NextG Networks, Inc. 1000 W. JULE, OAKVIEW, CA 93131 PHONE (805) 954-1528	PROJECT INFORMATION: PROJECT NUMBER: MPC1035CA-ESBN006 PROJECT TITLE: EAST SANTA BARBARA PROJECT LOCATION: SANTA BARBARA, CA 93108	CURRENT ISSUE DATE: 02/11/2009	PREPARED BY: DESCRIPTION:	CHECKED BY: DATE:	PLANS PREPARED BY: HP COMMUNICATIONS INC. 13141 Avenida del Sur, Bldg. 100 San Diego, CA 92131 PHONE (619) 471-1919	PLANS APPROVED BY: NextG Networks, Inc. REP.	COMMENTS:	SHEET TITLE: TITLE SHEET	SHEET NUMBER: 1	OF 5
---	---	-----------------------------------	------------------------------	----------------------	--	--	-----------	------------------------------------	---------------------------	------

ATTACHMENT D-2: PROJECT PLANS AND PHOTOSIMUATIONS





NextG Networks of California, Inc.
MPC1035CA-ESBN006
EAST SANTA BARBARA
SANTA BARBARA, CA 93108



VICINITY MAP

CODE COMPLIANCE

ALL WORK SHALL BE IN ACCORDANCE WITH THE CURRENT EDITIONS OF THE FOLLOWING CODES AS ADOPTED BY THE LOCAL GOVERNMENT, UNLESS OTHERWISE SPECIFIED IN THE PERMITTING AGENCIES' COMMENTS:

- 1. SHEET DRAWING CODE
- 2. STATE BUILDING CODE
- 3. STATE ELECTRICAL CODE
- 4. STATE FIRE ALARM CODE
- 5. STATE FIREWORKS CODE
- 6. STATE PLUMBING CODE
- 7. STATE MECHANICAL CODE
- 8. CITY/LOCAL ORDINANCES

PROPERTY INFORMATION

CUSTOMER: NextG Networks of California, Inc.
 PROJECT: East Santa Barbara
 MODE: MPC1035CA-ESBN006
 LATITUDE: 34.42229
 LONGITUDE: -119.64807
 STREET ADDRESS: 119 Black Will Rd.
 CITY, STATE: Santa Barbara, CA 93108
 COUNTY: Santa Barbara
 POLE TYPE: Wood Utility Pole
 POLE HEIGHT: 27'-1"
 ANTENNA TYPE: AMC300-4700-7-TH-1
 ATTACHMENT FOR ANTENNA: N/A
 POWER TO POLE: Secondary
 POLE ACCESS: On Road
 POLE OWNER: N/A
 POLE LOCATION & DESCRIPTION: N/A

PROJECT SUMMARY

PROJECT DESCRIPTION

THE PROJECT CONSISTS OF THE INSTALLATION AND OPERATION OF ANTENNAS AND ASSOCIATED EQUIPMENT MOUNTED TO EXISTING OR NEW TOWER OR AN EXISTING STREET LIGHT, WOOD POLE, TRAFFIC SIGN AND NEW STEEL POLES.

PROJECT SCOPE

DO NOT SCALE DRAWINGS

CONTRACTOR SHALL VERIFY ALL PLANS AND EXISTING DIMENSIONS AND CONDITIONS OF THE JOB SITE AND SHALL IMMEDIATELY NOTIFY THE ARCHITECT IN WRITING OF ANY DISCREPANCIES BEFORE PROCEEDING WITH THE WORK. HE IS RESPONSIBLE FOR SAME.

GENERAL CONTRACTOR NOTES

SHEET INDEX

SHEET	DESCRIPTION	REV.
1	WIRE SHEET	0
2	UTILITY MODE / REFERRED POLE EQUIPMENT PROFILES	0
3	SAFETY INFORMATION AND SITE ORIENTATION	0
4	TYPICALS	0
5	TYPICALS	0

DISCLAIMER

1-800-227-2600
 DELIVERABLES ONLY
 NOT FOR CONSTRUCTION

OPENING DATE: 08/19/2010

TICKET # _____

 NextG Networks of California, Inc. 4745 INDEPENDENCE DR SANTA BARBARA, CA 93108 PHONE: (805) 834-1930	PROJECT INFORMATION: MPC1035CA-ESBN006 EAST SANTA BARBARA SANTA BARBARA, CA 93108	CURRENT ISSUE DATE: 08/19/2010	PERMIT SUBMISSION: _____	REV. DATE: _____ DESCRIPTION: _____	PLANS PREPARED BY: HP COMMUNICATIONS INC. 6720 INDEPENDENCE DR COSTA MESA, CA 92626 PHONE: (949) 441-6199	PLANS APPROVED BY: NextG Networks of California, Inc. REP. _____	COMMENTS: _____	SHEET TITLE: TITLE SHEET	SHEET NUMBER: 1	OF 5
--	--	--	-----------------------------	--	--	--	--------------------	------------------------------------	---------------------------	----------------

