

**County of Santa Barbara
Redistricting 2011
Proposal Assessment Summary**

Name of Proposal: D4 Draft 2

Organization or Individual: Supervisor Gray

Mandatory Criteria

M-1: Equal District Population

District	Plan Results	Target	% Deviation
1	85,019	84,779	0.28%
2	84,844	84,779	0.08%
3	84,637	84,779	-0.17%
4	84,612	84,779	-0.20%
5	84,783	84,779	0.00%
Average % Deviation:			0.15%

M-2: VRA Compliance I - Total Population

District	% Hispanic	2010 Existing	% Change
1	40.89%	42.69%	-1.80%
2	25.60%	25.14%	0.46%
3	27.54%	26.13%	1.41%
4	48.25%	43.76%	4.49%
5	72.03%	70.03%	2.00%
Average	42.86%	41.55%	2.03%

M-3: VRA Compliance II - Voting Age Population

District	% Hispanic	2010 Existing	% Change
1	35.40%	37.14%	-1.74%
2	22.72%	22.23%	0.49%
3	24.57%	23.75%	0.82%
4	41.79%	37.53%	4.26%
5	66.24%	63.90%	2.34%
Average	38.14%	36.91%	1.93%

Permissive Criteria/Other Information

P-1: Contiguity of all District Boundaries

Yes/No: Yes

P-2 Maximum % Population Deviation between Districts

Percentage (highest/lowest): 0.48%

P-3: % of 8 Cities represented by more than one District

Percentage 50.0%

O-1: Population Moving In/Out

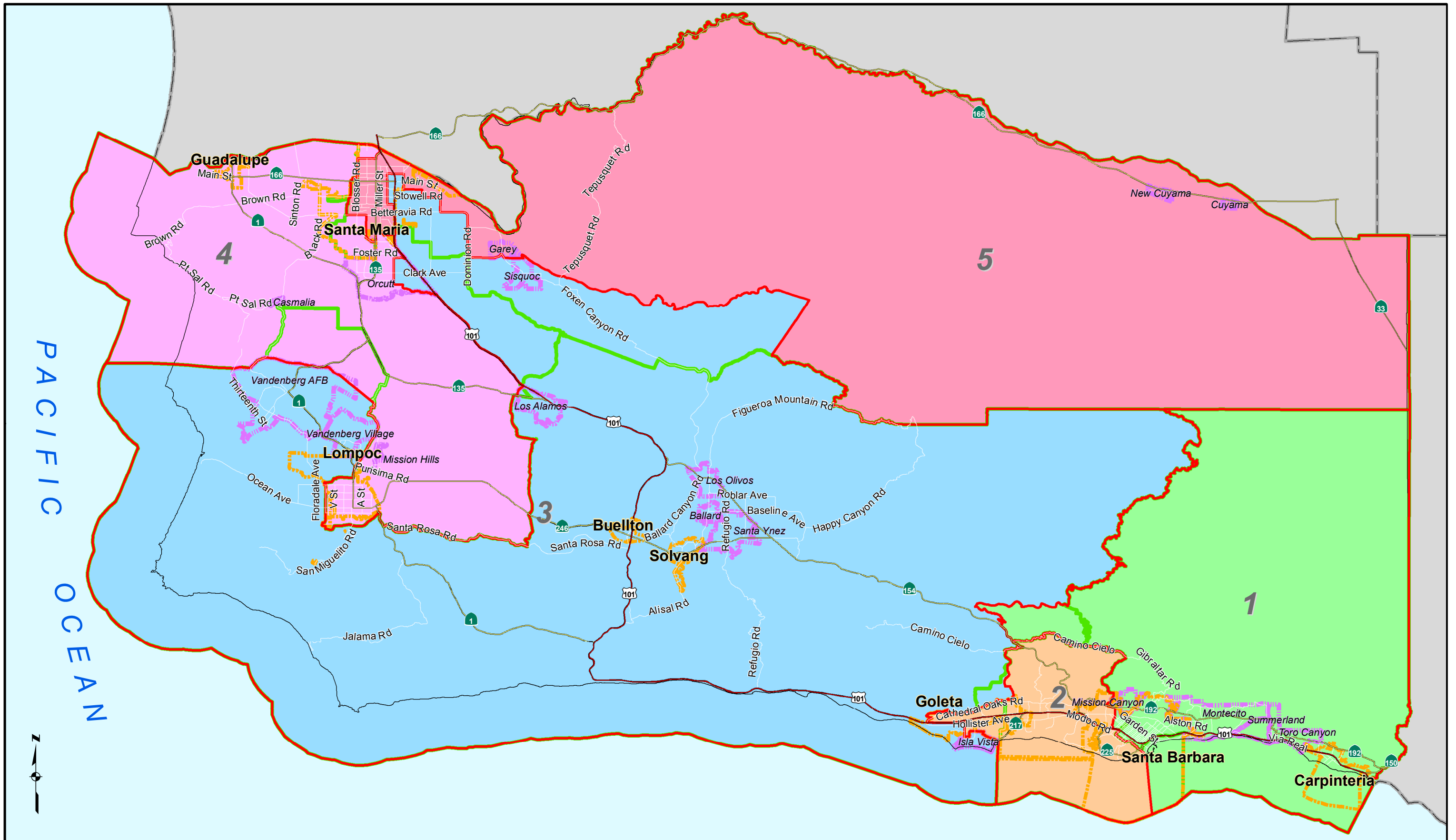
District	Population Added	Population Subtracted	% Change
1	9,113		12.01%
2	12,679	9,533	27.19%
3	16,153	13,464	36.14%
4	10,138	8,338	22.31%
5	528	17,276	17.54%

O-2: Voting age population w/6 years to District elections

From District	Moving to D2	Moving to D5	
1			
3	9,765		
4		371	

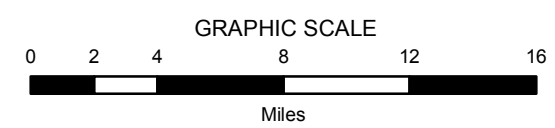
O-3: Population in Unincorporated Territory

District	Proposed Plan Unincorporated Population	2010 Existing Unincorporated Population	% Change
1	16,479	16,131	2.16%
2	29,491	30,259	-2.54%
3	56,683	47,733	18.75%
4	28,480	36,812	-22.63%
5	2,284	2,482	-7.98%



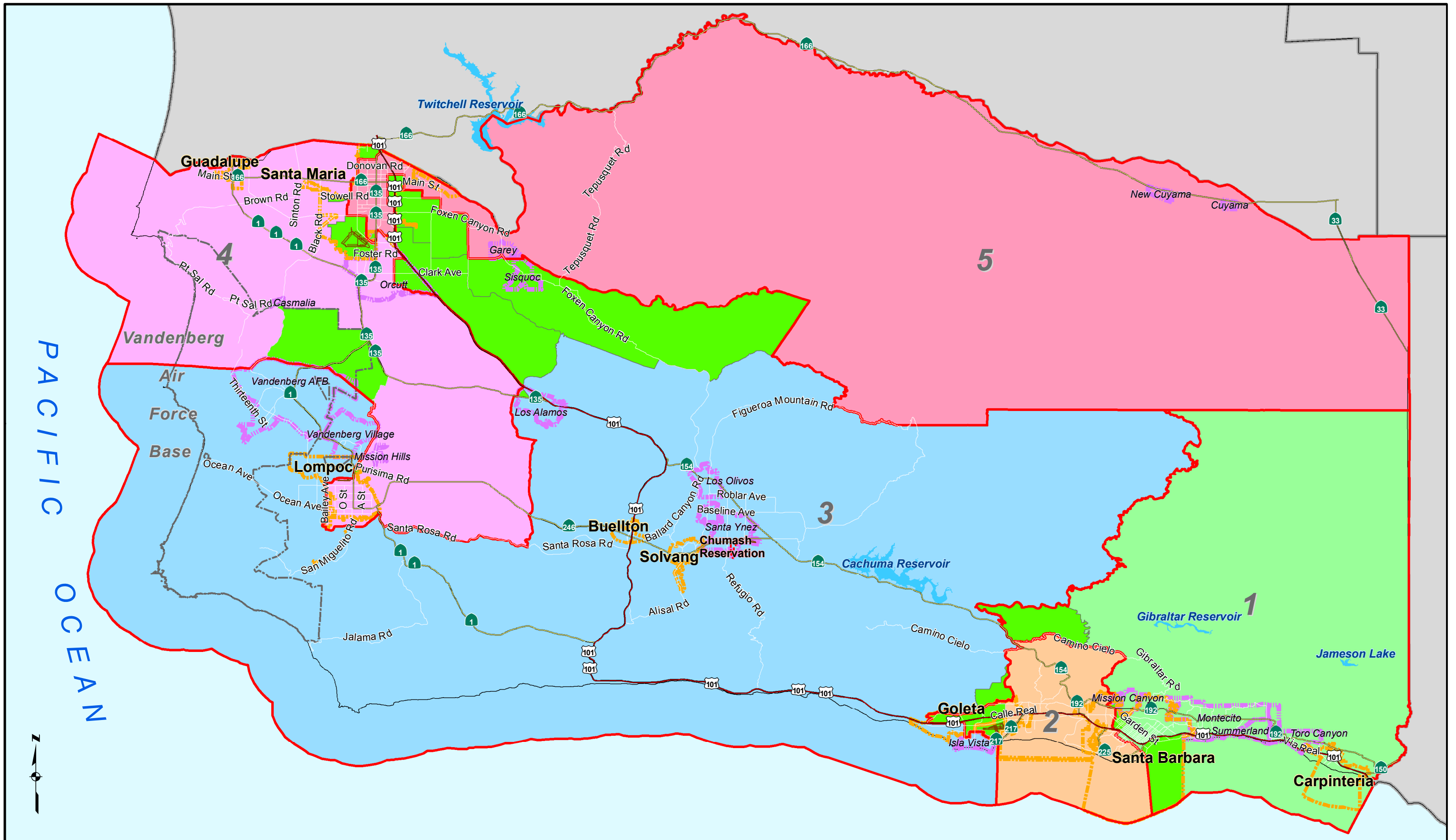
Supervisory Districts, Santa Barbara County
 Redistricting D4 Plan 2 Overview

DRAFT



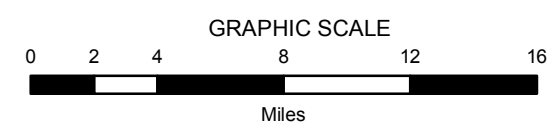
- 2010 Census Cities
- 2010 Census Designated Places
- 2011 Draft Districts
- 2001 Districts









Supervisory Districts, Santa Barbara County
D4 Plan 2 Areas of Change

DRAFT



-  2010 Census Cities
-  2010 Census Designated Places
-  2011 Draft Districts
-  Areas Of Change

