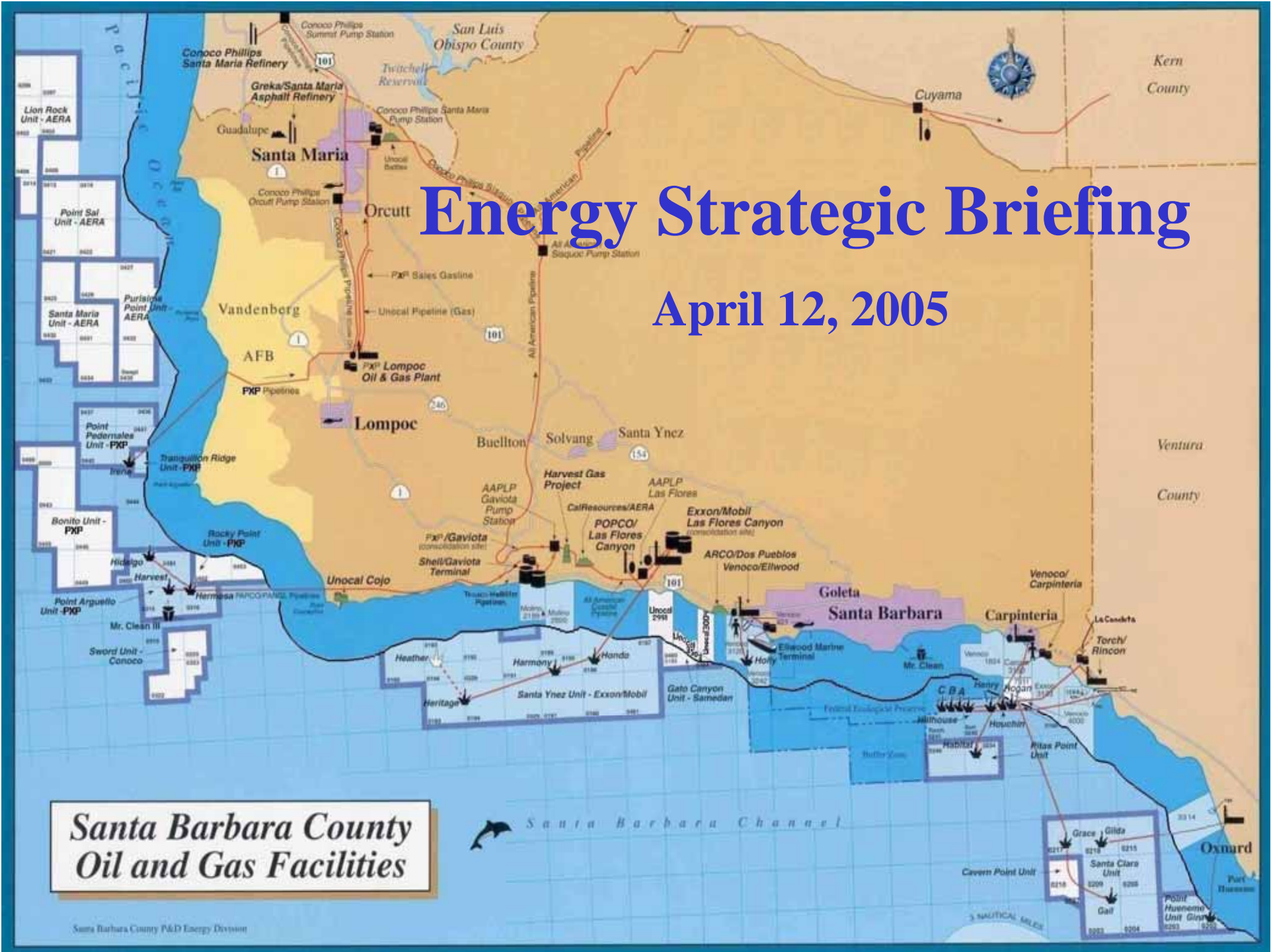


# Energy Strategic Briefing

April 12, 2005



**Santa Barbara County Oil and Gas Facilities**

Santa Barbara County P&D Energy Division

TRACTS LEASED TO DATE

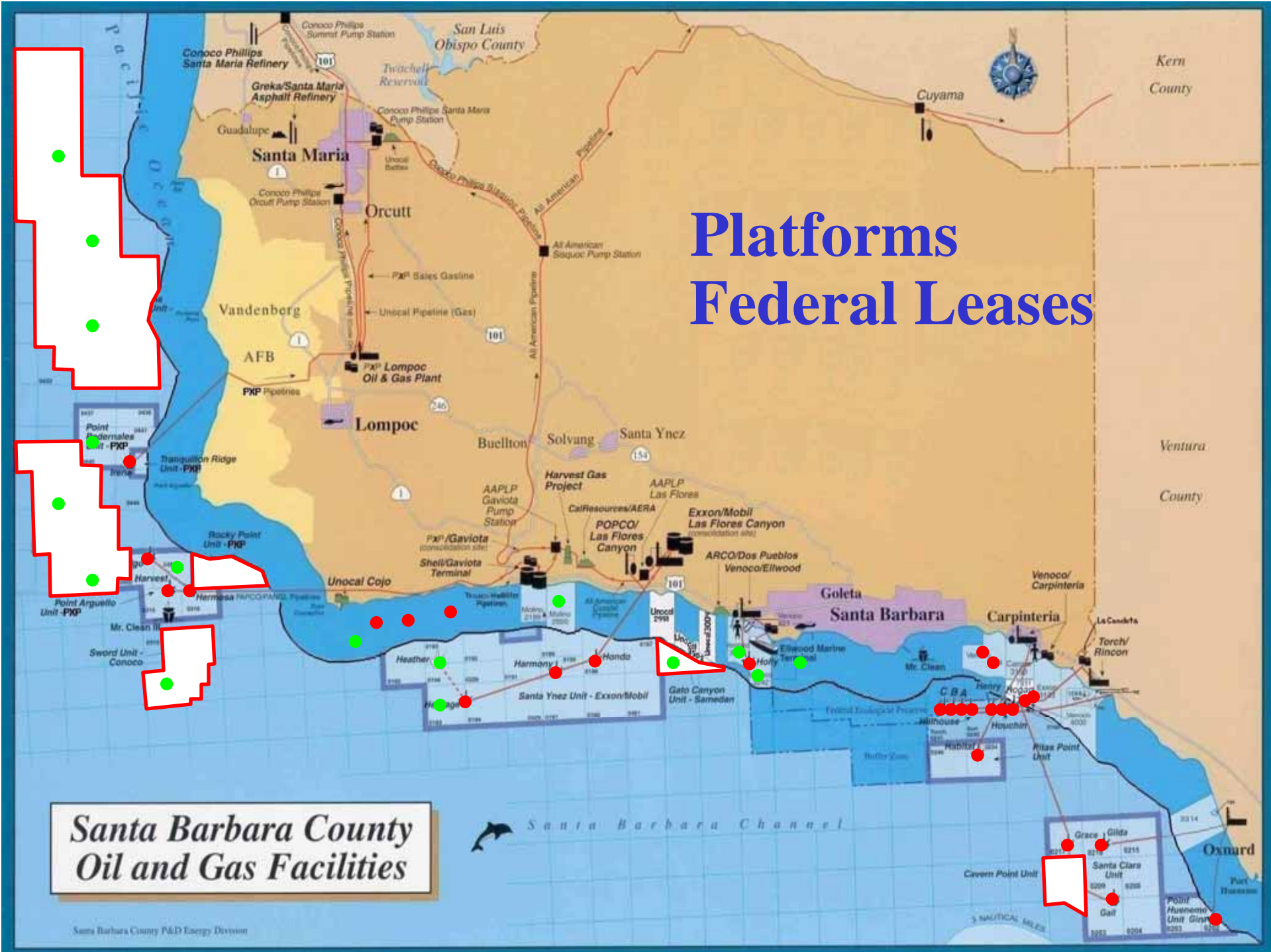
Santa Barbara Channel  
and  
Santa Maria Basin

Circa 1985

-  FEDERAL OCS LEASES
-  STATE LANDS LEASES
-  STATE TIDELANDS PROJECT AREA
-  3 NAUTICAL MILE LIMIT (STATE WATERS)



# Platforms Federal Leases

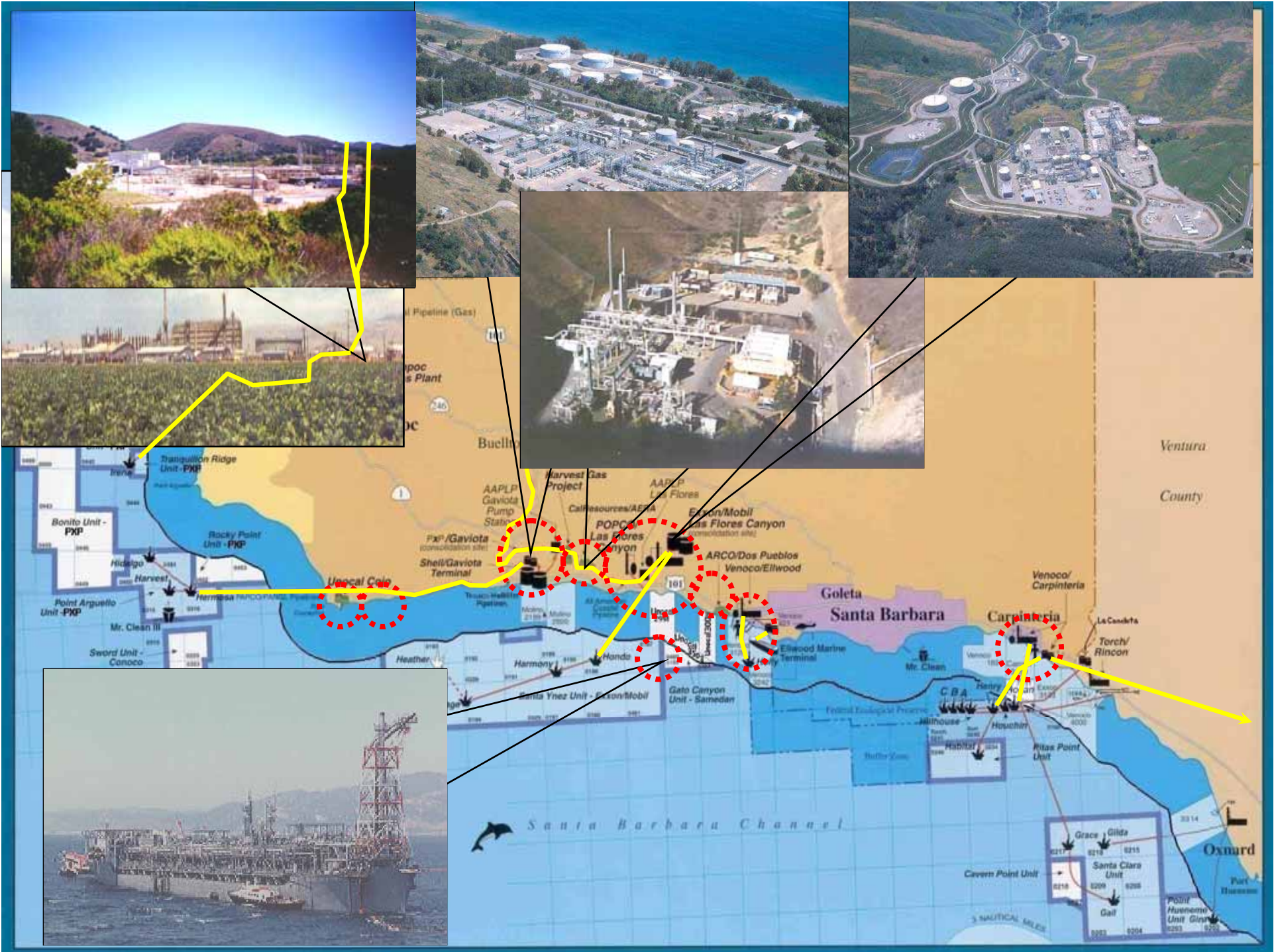


# State Leases



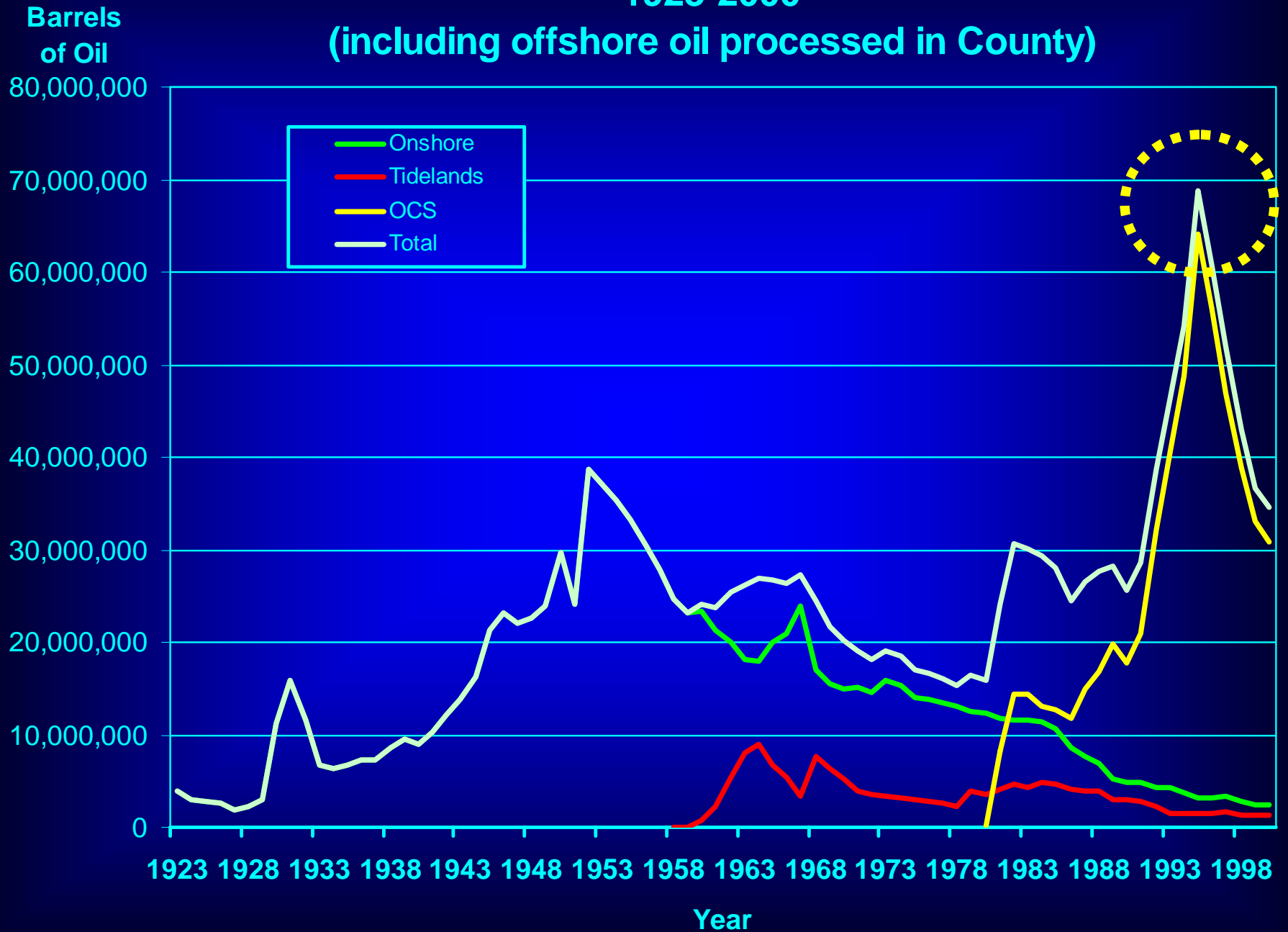
**Santa Barbara County Oil and Gas Facilities**

Santa Barbara County P&D Energy Division



# Historic Oil Production by Year in Santa Barbara County 1923-2000

(including offshore oil processed in County)

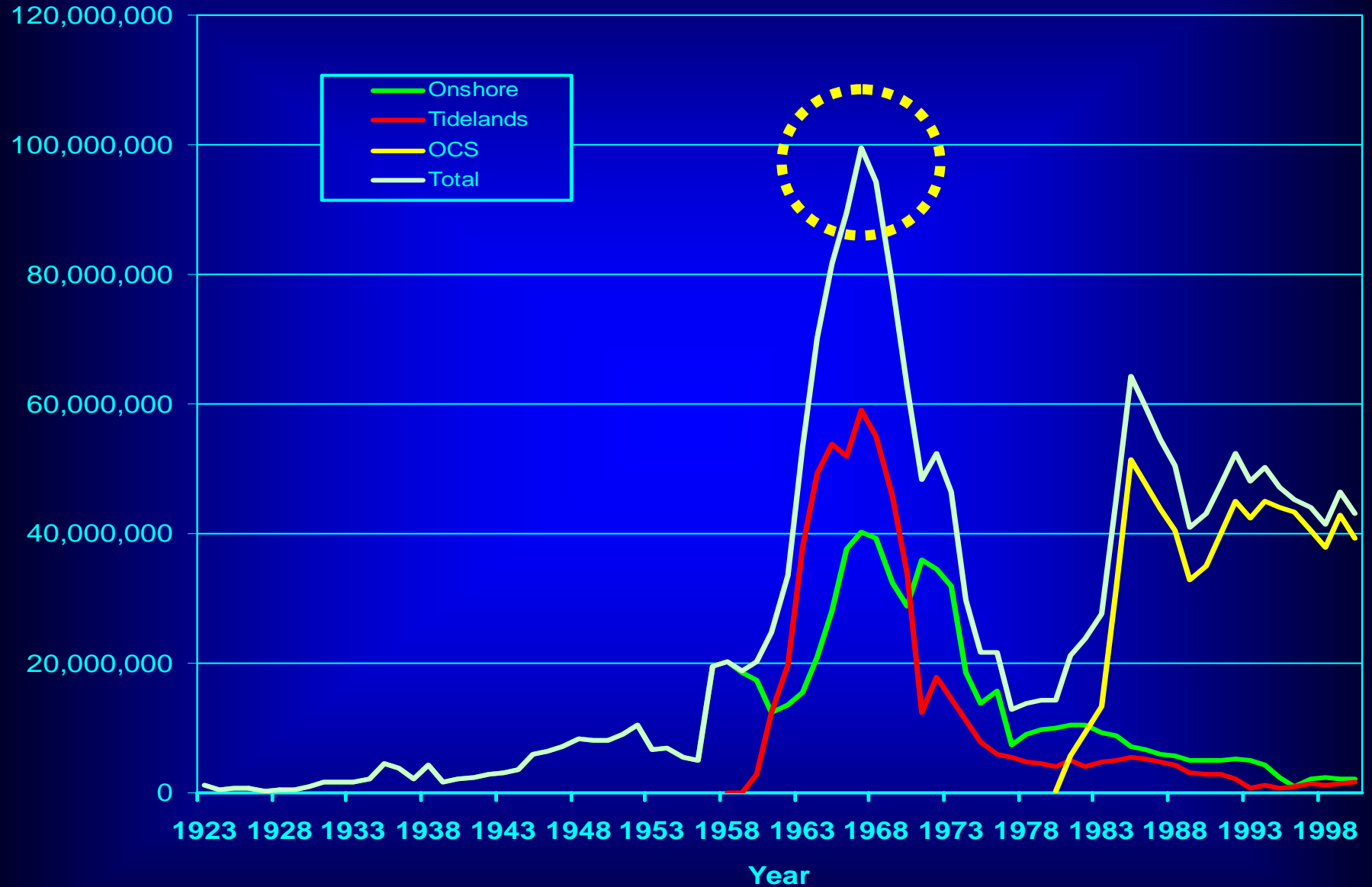


Prior to 1958, onshore production data included oil extracted from State Tideland fields.

# Historic Gas Production by Year in Santa Barbara County 1923-2000

(including offshore gas processed in County)

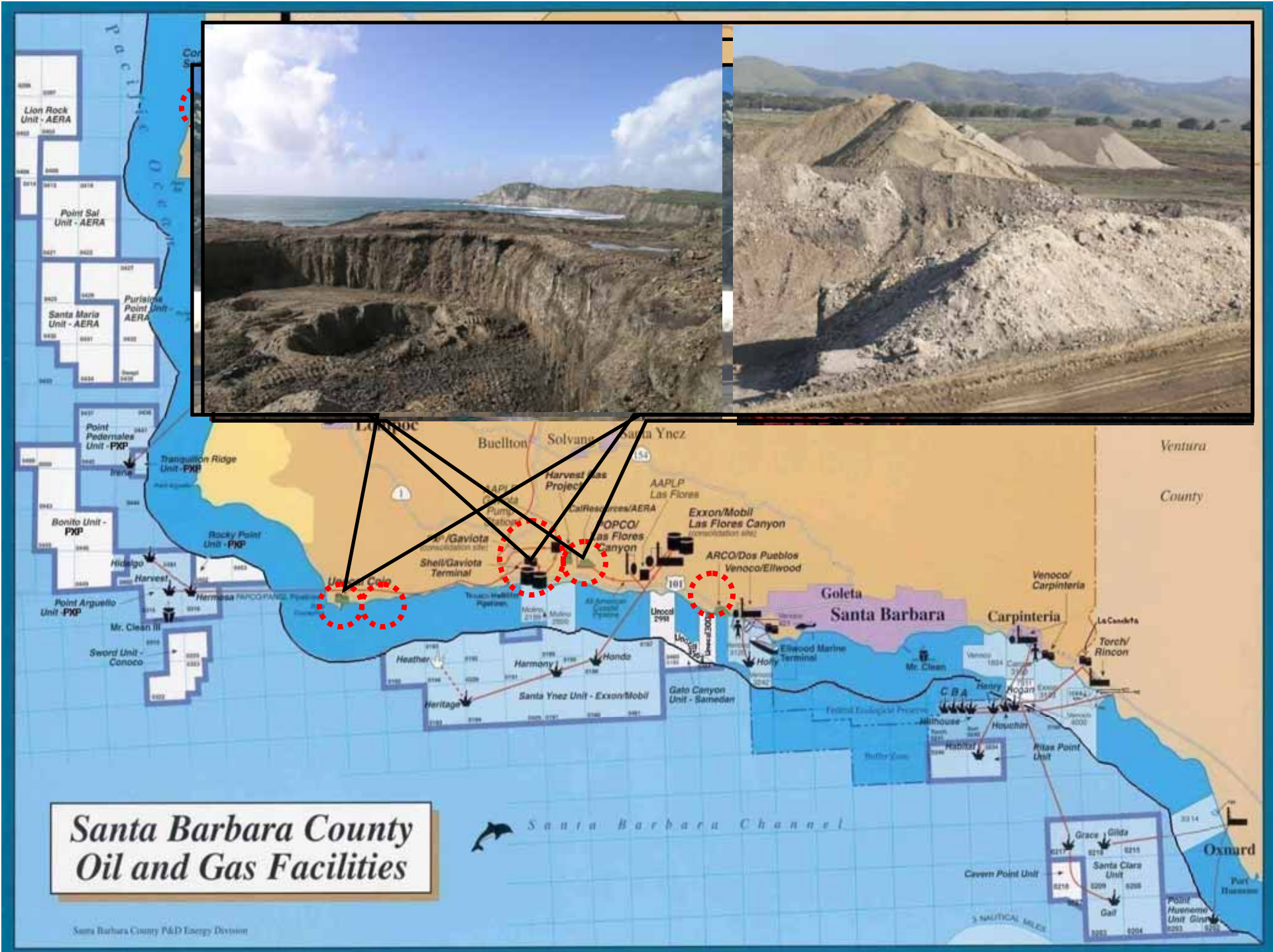
Thousand  
Cubic Feet



Prior to 1958, onshore production data included gas extracted from State Tideland fields





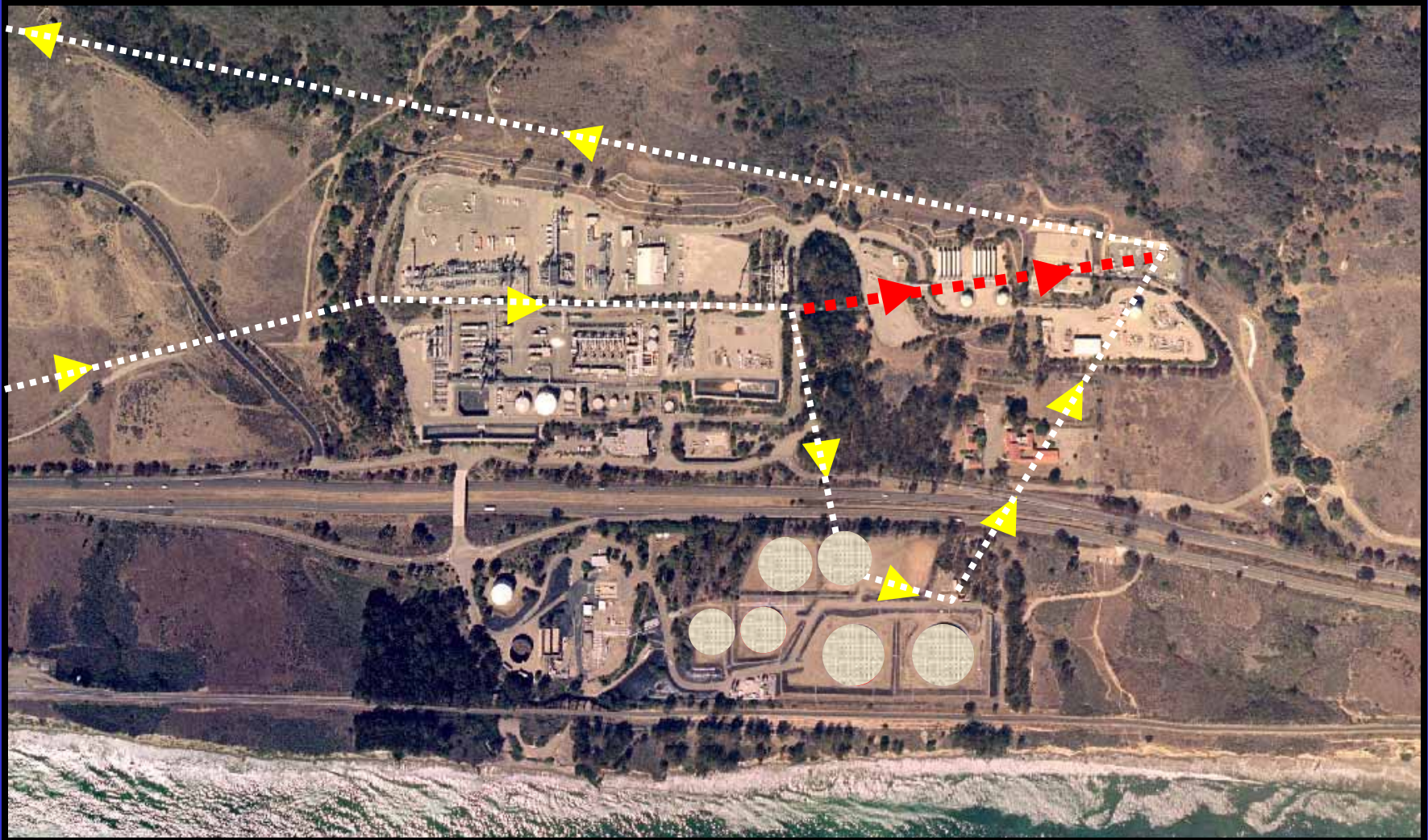


**Santa Barbara County  
Oil and Gas Facilities**

# Reuse Project - Battles



# Reuse Project - Gaviota



# Reuse Opportunity - Gaviota



# What's Coming

- 36 leases – California Coastal Commission Consistency Determination (June)
- Five-year Outer Continental Shelf Leasing Plan (Coming)
- National Energy Policy (Coming)
- Natural Resources Defense Council Lawsuit (Recently Filed)
- Amber Decision (Coming)
- Seven Offshore Oil & Gas Projects (05-06)
- Wind Energy Projects
- Los Padres National Forest Leasing Plan



# County of Santa Barbara Planning and Development ENERGY DIVISION

[ You Are Here: [County Home](#) : [Planning & Development Home](#) : [Energy Home](#) ]

## SITE SEARCH

[Advanced Search](#)

CONTACT US

[Energy Division Home](#)

[Announcements](#)

[Discussion Forum](#)

[Who We Are](#)

[Projects](#)

[Permit Compliance](#)

[Policies, Rulemaking](#)

[Mitigation Programs](#)

[Interagency Activities](#)

[Information](#)

[Contract Services](#)

[Planning Newsletter](#)

[Links to Other Sites](#)

[Website Page Links](#)

**In case of an oil spill or gas release:**

**First call 911**

**Then call Energy Division**

**(805) 886-7165**

## [www.countyofsb.org/energy/](http://www.countyofsb.org/energy/)

### *Winter Storm Damage at Coastal Energy Facilities*



Denuded Hillsides Following Fire



Torrential Hillside Runoff Flows to the Sea



Drainage Channel Filled with Hillside Silt



Erosion and Property Damage Caused by Runoff

In June 2004 fire ravaged the Gaviota Coast, denuding chaparral covered hillsides. Following the fire, drenching rains in October and into the new year caused flooding along the Gaviota Coast, and elsewhere. Here debris from burned hillsides clogged drainages of oil and gas facilities on the Gaviota Coast causing localized damage as it flowed to the sea.

**Planning and Development  
Energy Division**  
30 East Figueroa Street, 2nd Floor  
Santa Barbara, CA 93101

Telephone: (805) 568-2040  
Fax: (805) 568-2522  
Website: [www.countyofsb.org/energy/](http://www.countyofsb.org/energy/)

**E-mail Contact**  
[energy@co.santa-barbara.ca.us](mailto:energy@co.santa-barbara.ca.us)

*Suggestions please!!!* Please help Planning and Development improve its service. [Click here.](#)

The Official Site of the County of Santa Barbara, Energy Division  
Copyright©2005 County of Santa Barbara. All rights reserved.