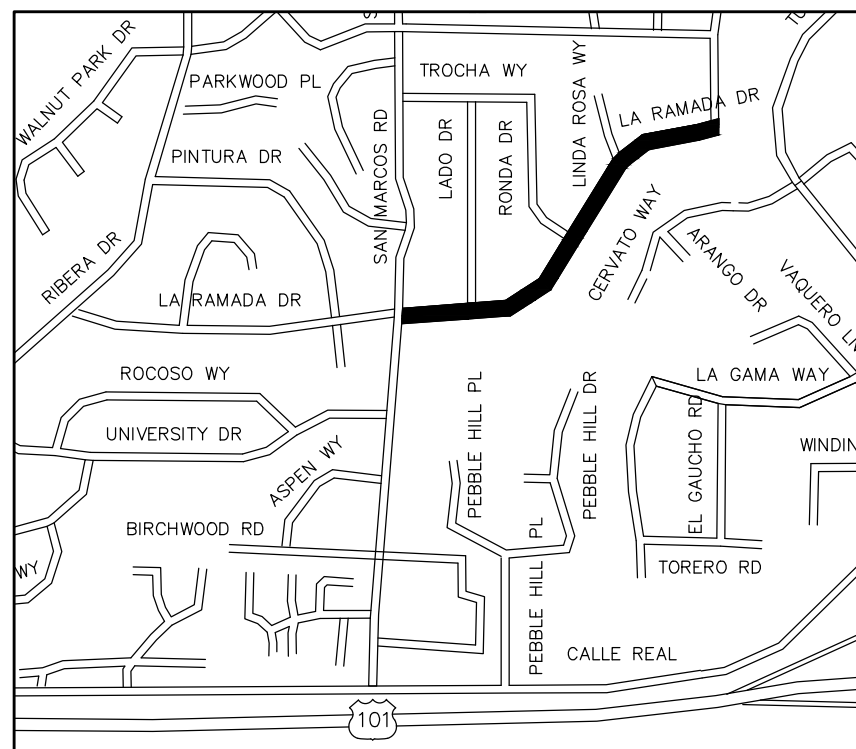
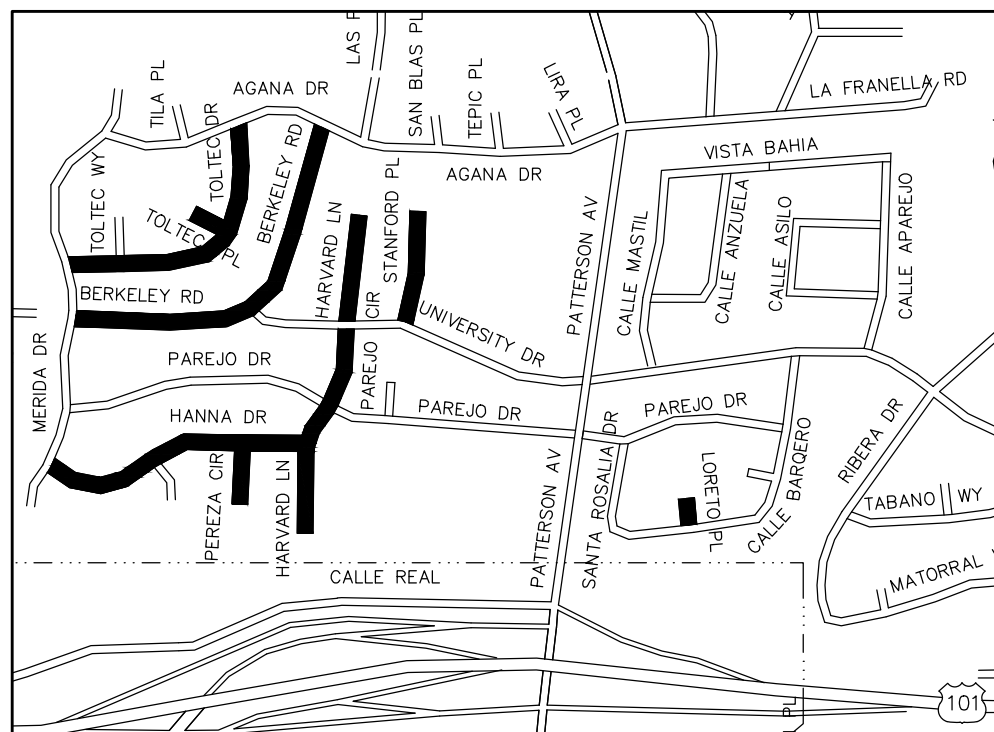
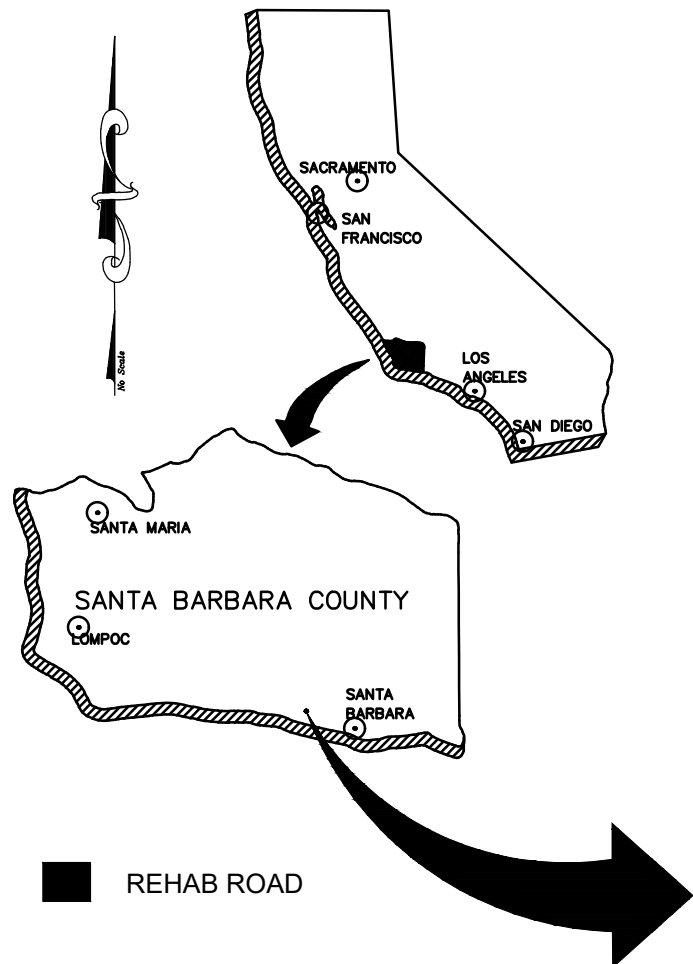
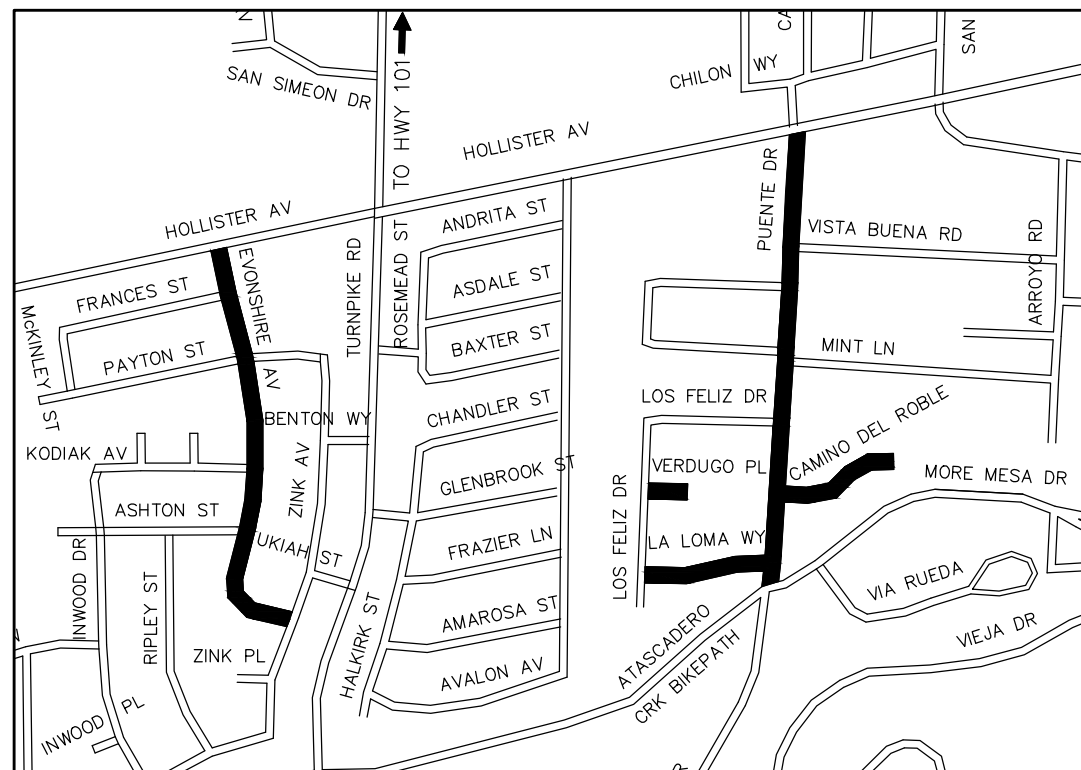
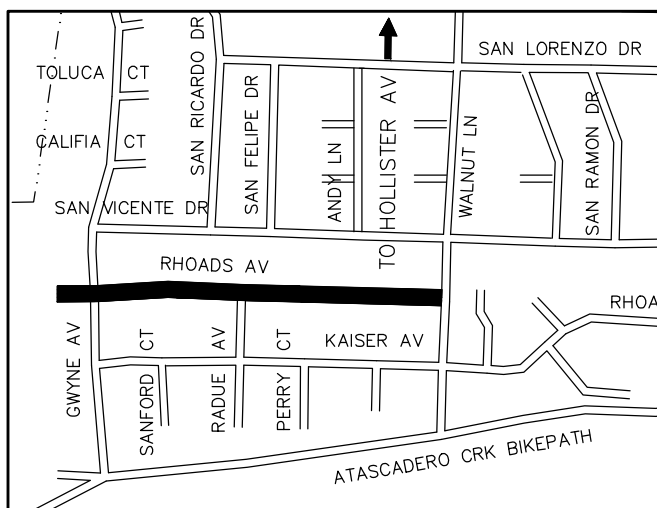
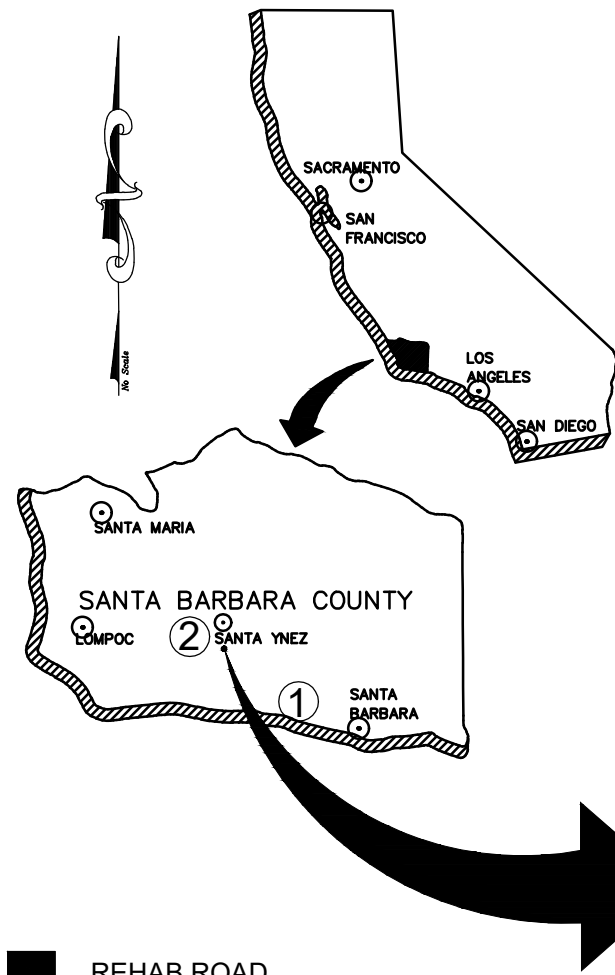


SECTION ID	STREET NAME	FROM	TO
SECTION 1			
A 10650	LA VEREDA LN	SAN LEANDRO PARK	LA VEREDA RD
A 10645	LA VEREDA RD	NORTH JAMESON LN	SAN YSIDRO RD
A 10655	SAN LEANDRO PARK	LA VEREDA RD	SAN YSIDRO RD
A 10510	SAN LEANDRO LN	SAN YSIDRO RD	HIXON RD
A 10525	HIXON RD	NORTH JAMESON LN	SAN LEANDRO LN
A 10565	RAMONA LN	SAN LEANDRO LN	MIRAMAR AVE
A 10285	BANNER AVE	EVANS AVE	E END
A 10295	VARLEY ST	COLBY ST	EVANS AVE
A 10255	VALENCIA RD	LILLIE AVE	WHITNEY AVE
A 11025	CLOYDON CIR	CHELHAM WY	WEND
A 11040	BARKER PASS RD	PASO ROBLES DR	HWY 192
A 11045	BARKER PASS RD	HWY 192	NICHOLAS LN
SECTION 2			
B 11725	PALA LN	WEND	COCOPAH DR
B 11720	COCOPAH DR	HWY 192	N END
B 11730	NARANJO DR	COCOPAH DR	N END
B 11735	IAIQUA LN	HWY 192	N END
B 12560	SAN ANTONIO CREEK RD	S END	VIA LOS SANTOS
B 12545	VIA LOS PADRES	VIA LOS PADRES	VIA LOS SANTOS
B 11675	WALNUT RD	S END	CENTER AVE
B 12515	VIA REGINA	N END	SAN MARCOS RD
SECTION 3			
E 1700	CALIENTE AVE	PATO AVE	HUBBARD AVE
E 1720	HUBBARD AVE	CEBRIAN AVE	CALIENTE AVE
E 1610	PERKINS RD	HWY 166	900' S/O HWY 166
E 1615	PERKINS RD	900' S/O HWY 166	S END
E 1260	SANTA BARBARA CYN RD	1.0 MI/N/O S END	2.0 MI/N/O S END
E 1590	NEWSOME ST	HWY 166	S END



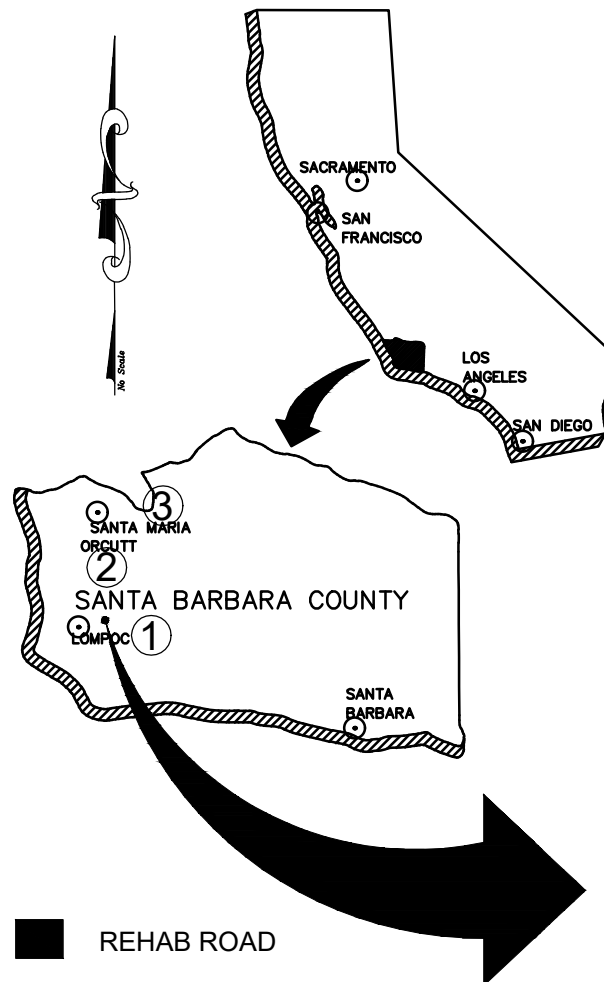
SECTION ID	STREET NAME	FROM	TO
B 13550	RHOADS AVE	WALNUT LN	W END
B 12380	VERDUGO PL	LOS FELIZ DR	E END
B 12330	PUENTE DR	HOLLISTER AVE	MORE MESA RD
B 12365	CAMINO DEL ROBLE	PUENTE DR	E END
B 12370	LA LOMA WY	PUENTE DR	LOS FELIZ DR
B 13215	HARVARD LN	S END	N END
B 13235	STANFORD PL	UNIVERSITY DR	N END
B 13240	TOLTEC DR	AGANA DR	MERIDA DR
B 13260	BERKELEY RD	AGANA DR	MERIDA DR
B 13200	HANNA DR	MERIDA DR	HARVARD LN
B 13250	TOLTEC PL	TOLTEC DR	W END
B 13205	PEREZA CIR	HANNA DR	S END
B 12705	LA RAMADA DR	VALA DR	SAN MARCOS RD
B 12835	LORETO PL	CALLE BARQUERO	N END
B 13810	EVONSHIRE AVE	HOLLISTER AVE	ZINK AVE



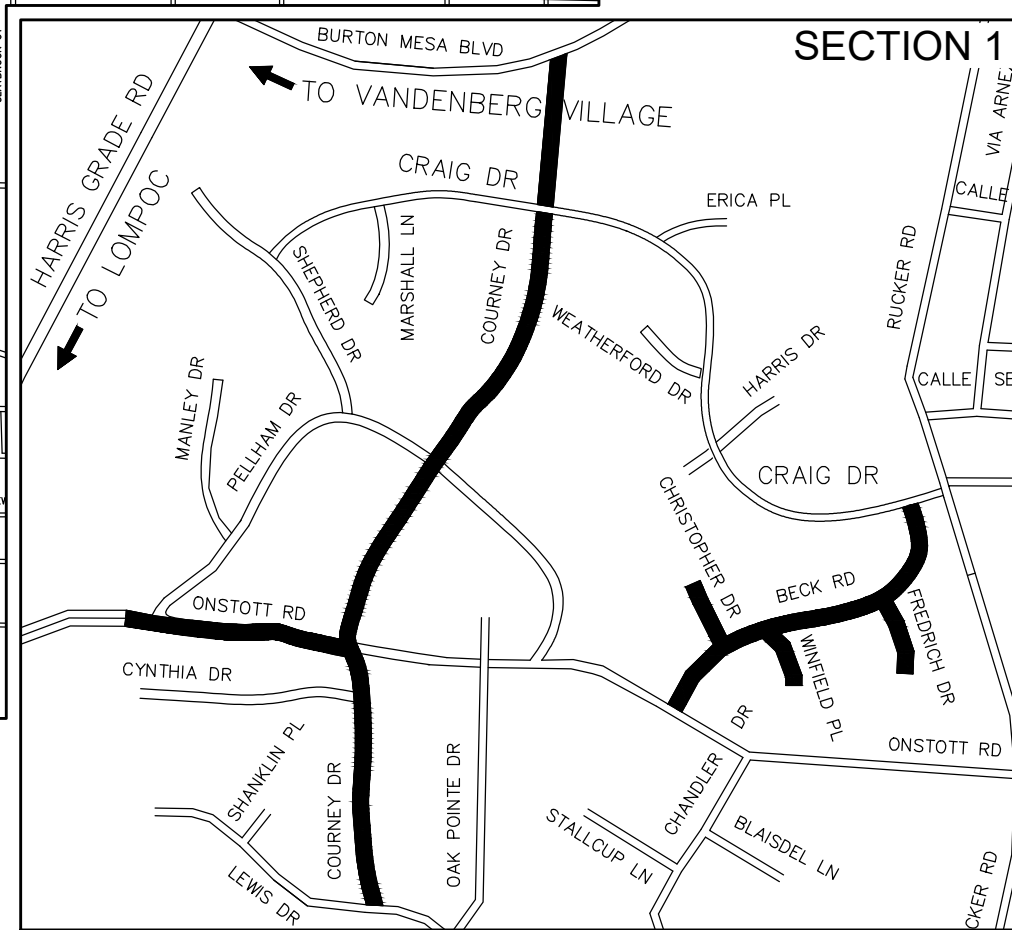
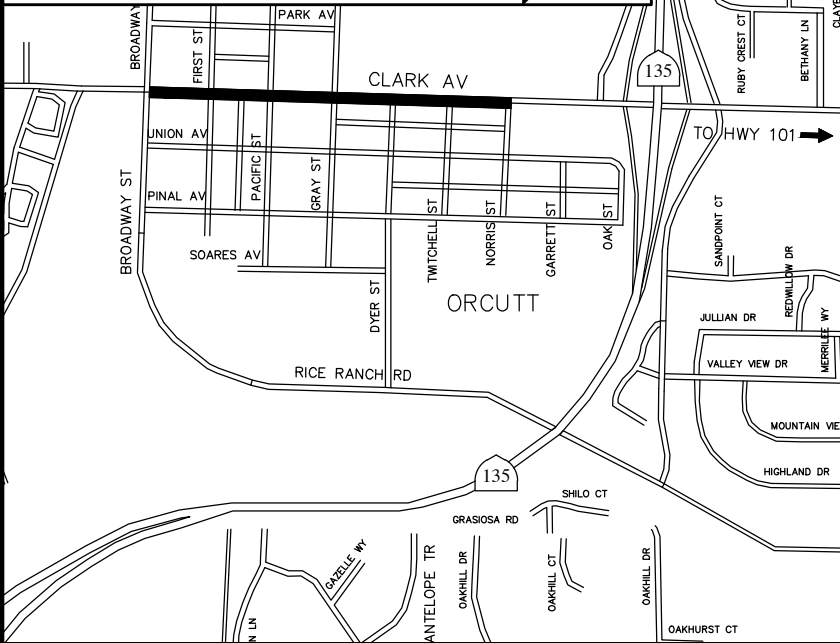
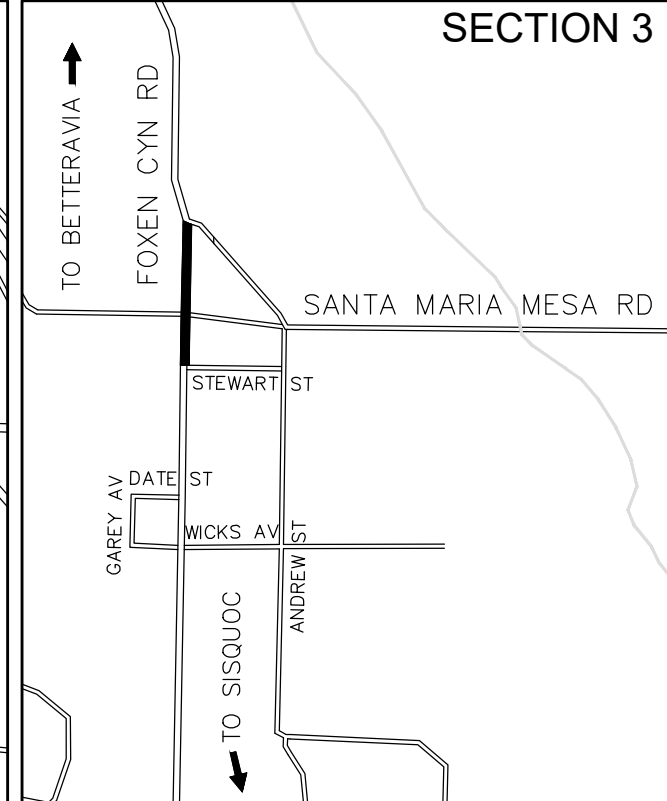
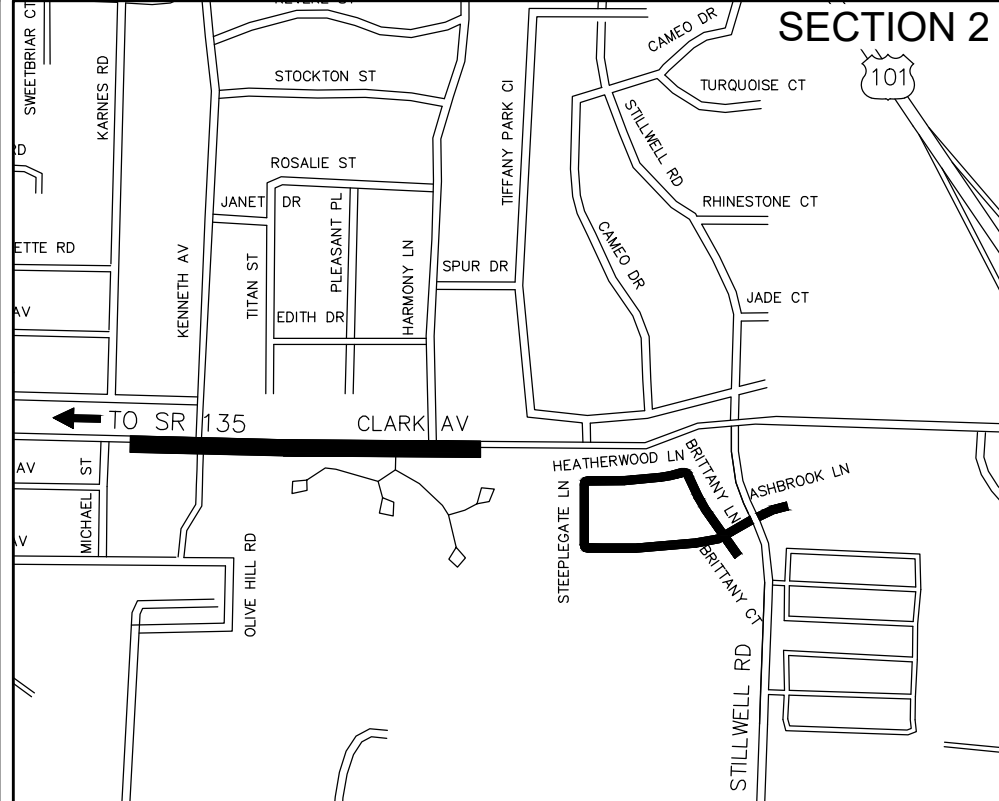
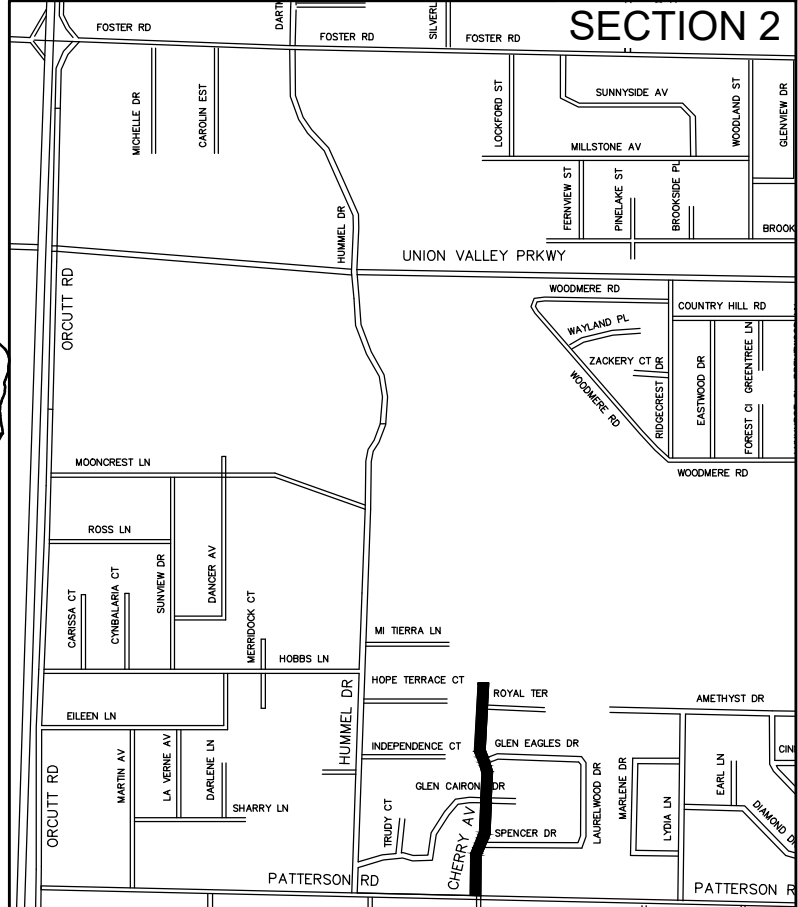


SECTION ID	STREET NAME	FROM	TO
SECTION 1			
B 16170	CALLE REAL	COUNTY LIMIT	1.0 MI W COUNTY
B 16175	CALLE REAL	1.0 MI W COUNTY	VENADITO CYN RD
SECTION 2			
C 30970	CALZADA AVE	BASELINE AVE	PINE ST
C 30980	CALZADA AVE	PINE ST	CAMINO ARROYO
C 30960	CALZADA AVE	CAMINO ARROYO	MANZANA ST
C 30810	FARADAY ST	NUMANCIA ST	LINDERO ST
C 30706	CIMARRON DR	CALZADA AVE	WEND
C 30710	CUESTA ST	SAGUNTO ST	TIVOLA ST
C 30715	CUESTA ST	TIVOLA ST	WILLOW ST
C 30720	CUESTA ST	HWY 246	SAGUNTO ST



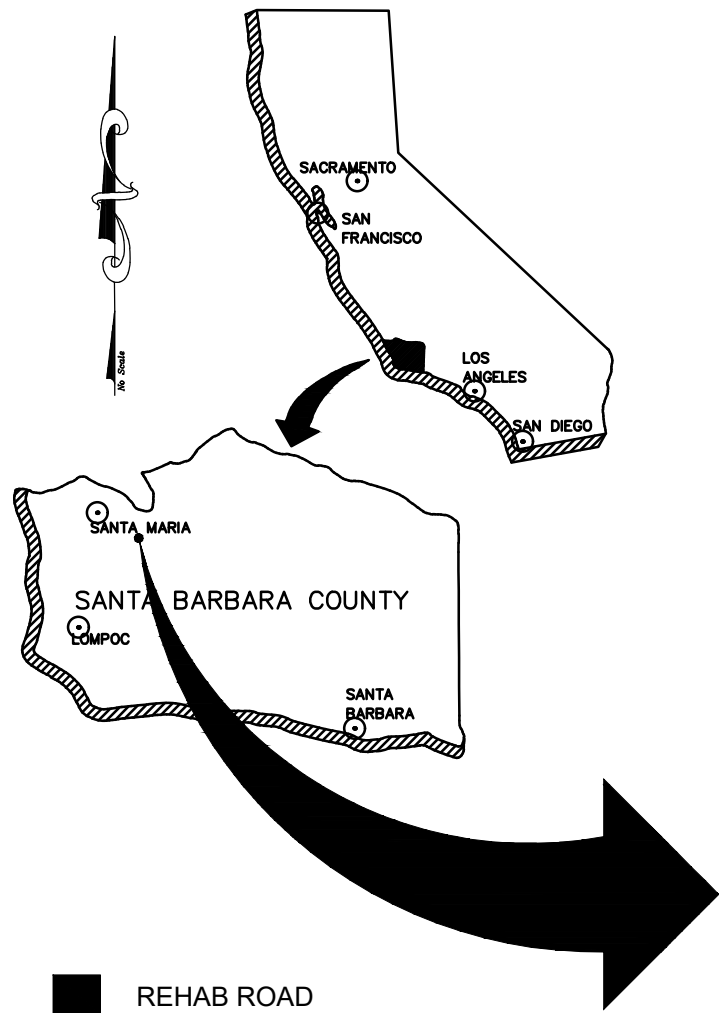


REHAB ROAD



SECTION ID	STREET NAME	FROM	TO
SECTION 1			
D 27720	ONSTOTT RD	COURTNEY DR	900' W COURTNEY DR
D 27775	BECK RD	CHRISTOPHER DR	CRAIG DR
D 27776	CHRISTOPHER DR	BECK RD	N END
D 27777	WINFIELD PL	BECK RD	S END
D 27778	FREDRICH DR	BECK RD	S END
D 27830	COURTNEY DR	LEWIS DR	CRAIG DR
D 27827	COURTNEY DR	CRAIG DR	BURTON MESA BLVD
SECTION 2			
E 7190	ASHBROOK LN	STEEPLEGATE LN	STILLWELL RD
E 7192	BRITTANY CT	ASHBROOK LN	S END
E 7195	BRITTANY LN	HEATHERWOOD LN	ASHBROOK LN
E 7197	HEATHERWOOD LN	STEEPLEGATE LN	BRITTANY LN
E 7198	STEEPLEGATE LN	ASHBROOK LN	HEATHERWOOD LN
E 9846	CHERRY AVE	PATTERSON RD	260' W/O PATTERSON RD END
E 7130	CLARK AVE EB	BROADWAY	NORRIS ST
E 7080	CLARK AVE WB	NORRIS ST	BROADWAY
E 7170	CLARK AVE EB	165' E/O MICHAEL ST @ COP	345' E/O HARMONY LN
E 7020	CLARK AVE WB	790' W/O STILLWELL RD	165' E/O MICHAEL ST @ COP
SECTION 3			
E 5690	FOXEN CYN RD	MP 24.0 (STEWART ST)	SANTA MARIA MESA RD





SECTION ID	STREET NAME	FROM	TO
E 1010	BLACK RD	390' N/O TANGLEWOOD DR	670' S/O SANDALWOOD DR

1

TO GUADALUPE

TO ORCUTT

BLACK RD

TO SANTA MARIA

BLACK RD

TANGLEWOOD



SANTA MARIA CITY LIMITS

