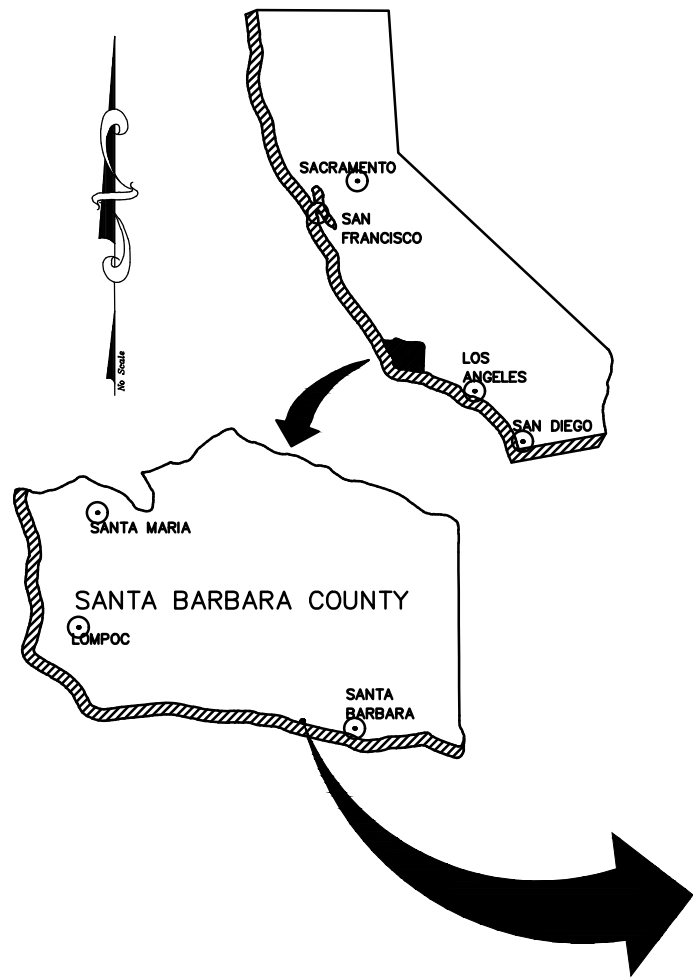


■ REHAB ROAD

SECTION ID	STREET NAME	FROM	TO
A 10310	CALLE CULEBRA	EVANS AVE	N END
A 10370	FREEHAVEN DR	HWY 192	W END
A 10595	FERNALD POINT LN	POSILIPO LN	E END
A 10900	BUTTERFLY LN	CITY LIMIT	MIDDLE RD
A 11035	DAWLISH PL	CHELHAM WY	W END

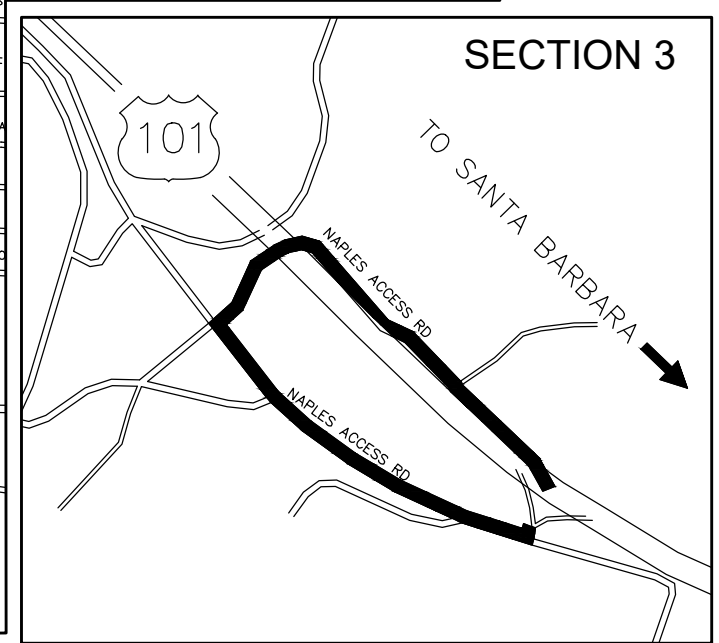
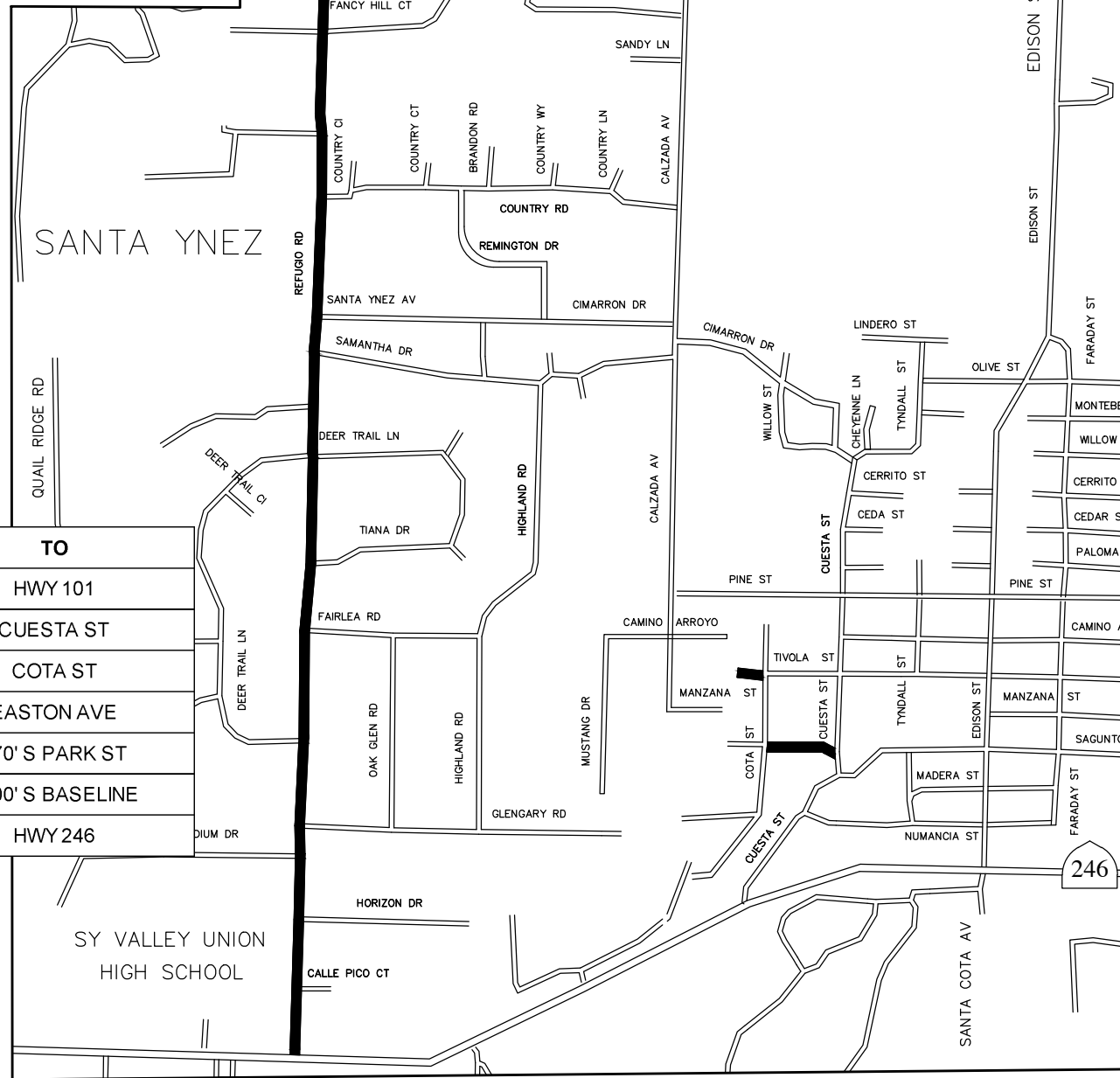
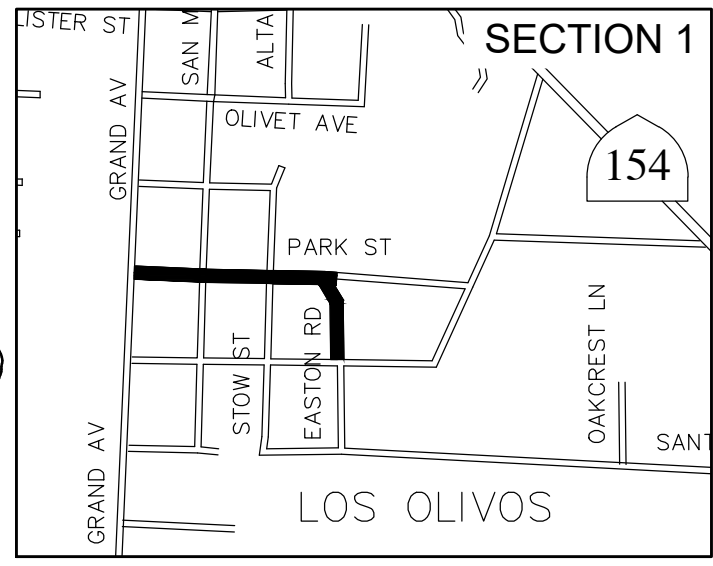
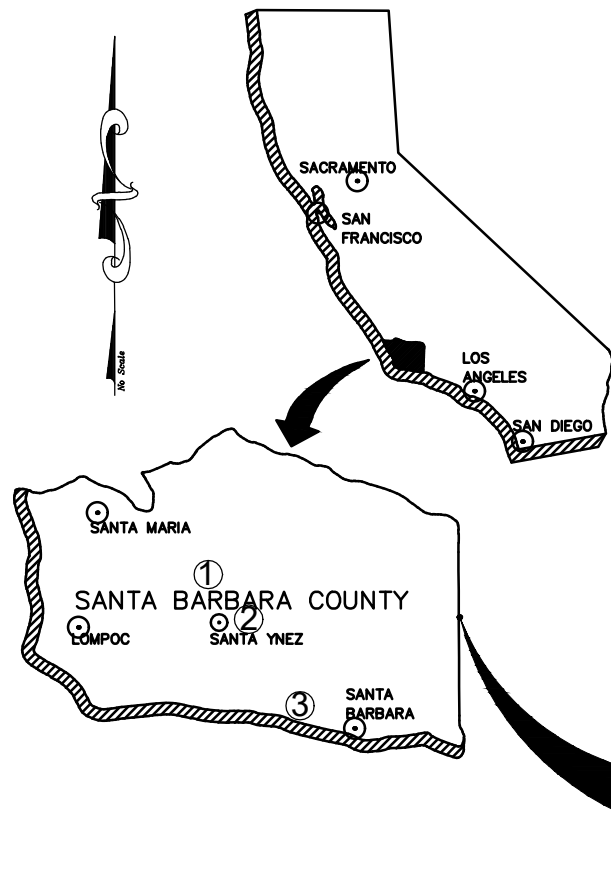




**REHAB ROAD**

SECTION ID	STREET NAME	FROM	TO
B 12290	SAN ANTONIO RD	HOLLISTER AVE	N END
B 12655	VALA DR	CATHEDRAL OAKS	YAPLE AVE
B 12755	MATORRAL WY	RIBERA DR	TABANO WY
B 13795	PAYTON ST	ZINK AVE	W END

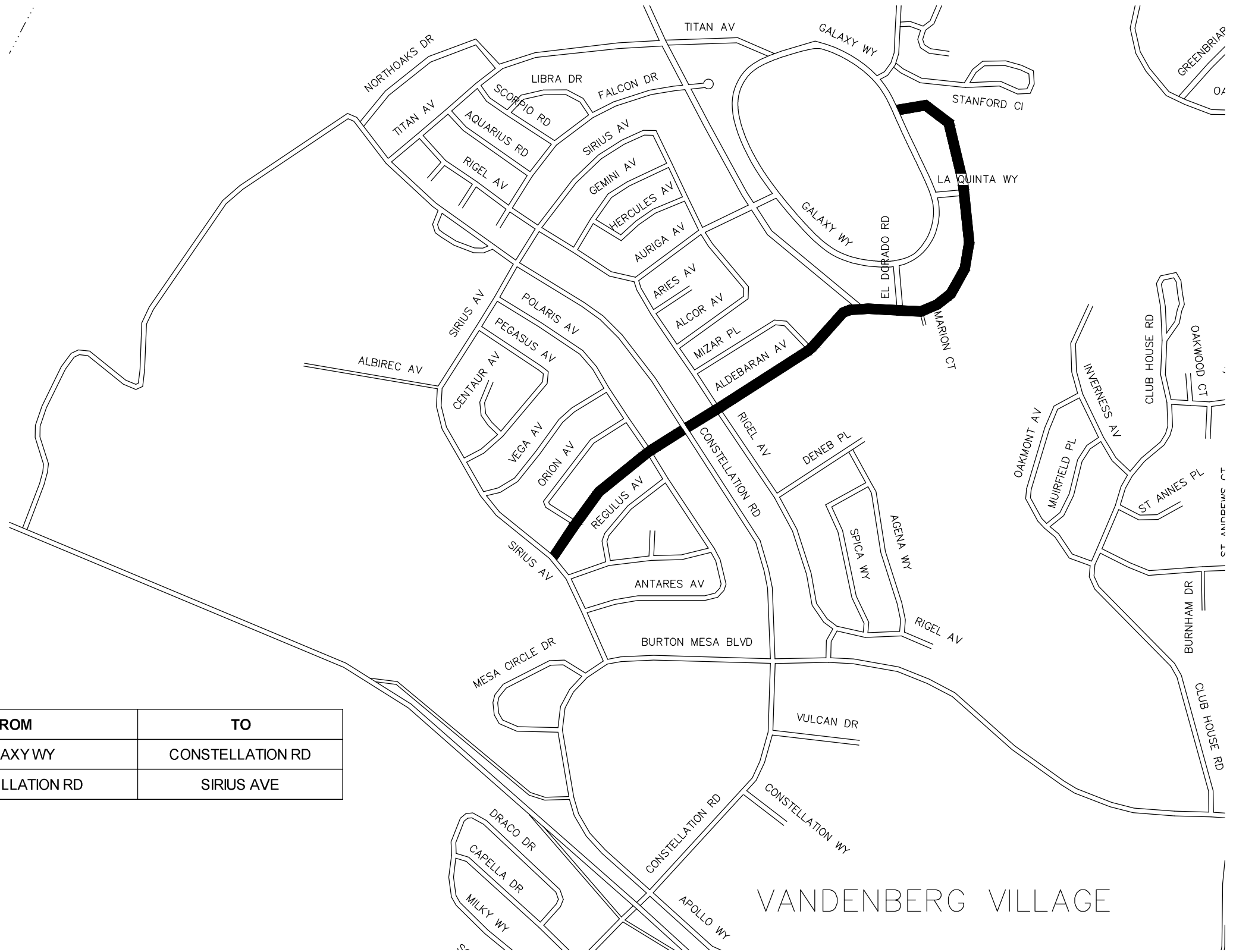
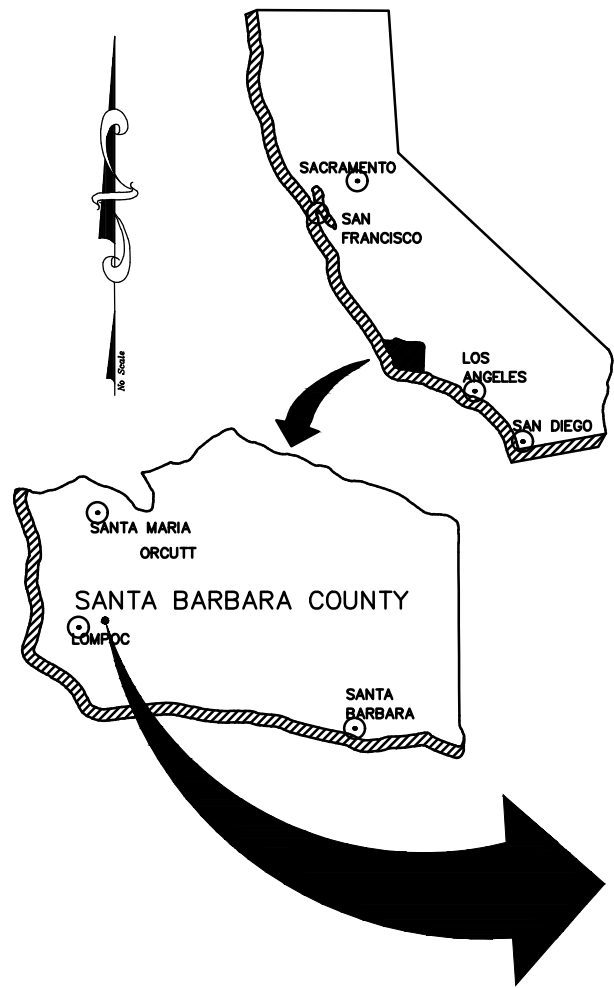




■ REHAB ROAD

SECTION ID	STREET NAME	FROM	TO
B 16155	NAPLES ACCESS RD	HWY 101 DOS PUEBLOS OFF RAMP	HWY 101
C 30860	SAGUNTO ST	COTA ST	CUESTA ST
C 30885	TIVOLA ST	W END	COTA ST
C 32220	PARK ST	GRAND AVE	EASTON AVE
C 32230	EASTON AVE	PARK ST	470' S PARK ST
C 32820	REFUGIO RD	BASELINE AVE	2800' S BASELINE
C 32830	REFUGIO RD	2800' S BASELINE	HWY 246





■ REHAB ROAD

SECTION ID	STREET NAME	FROM	TO
D 28300	ALDEBARAN AVE	GALAXY WY	CONSTELLATION RD
D 28305	ALDEBARAN AVE	CONSTELLATION RD	SIRIUS AVE

VANDENBERG VILLAGE

