

COUNTY OF SANTA BARBARA
STATE OF CALIFORNIA
DEPARTMENT OF PUBLIC WORKS

PLANS FOR THE CONSTRUCTION OF
**EAST MOUNTAIN DRIVE
ROCKFALL ATTENUATOR SYSTEM PROJECT**

APPROXIMATELY 0.7 MILES NORTHWEST OF ASHLEY ROAD
NEAR THE CITY OF SANTA BARBARA, CA

COUNTY PROJECT NO. 18104C
STORM DAMAGE AREA 18STM1-1E72

APPROVED - CHAIR, BOARD OF SUPERVISORS DATE

Ch. Jh. For SM 1/22/19
APPROVED - DIRECTOR OF PUBLIC WORKS DATE

Walter Robelcave 1/22/2019
APPROVAL RECOMMENDED - ENGINEERING SECTION MANAGER DATE

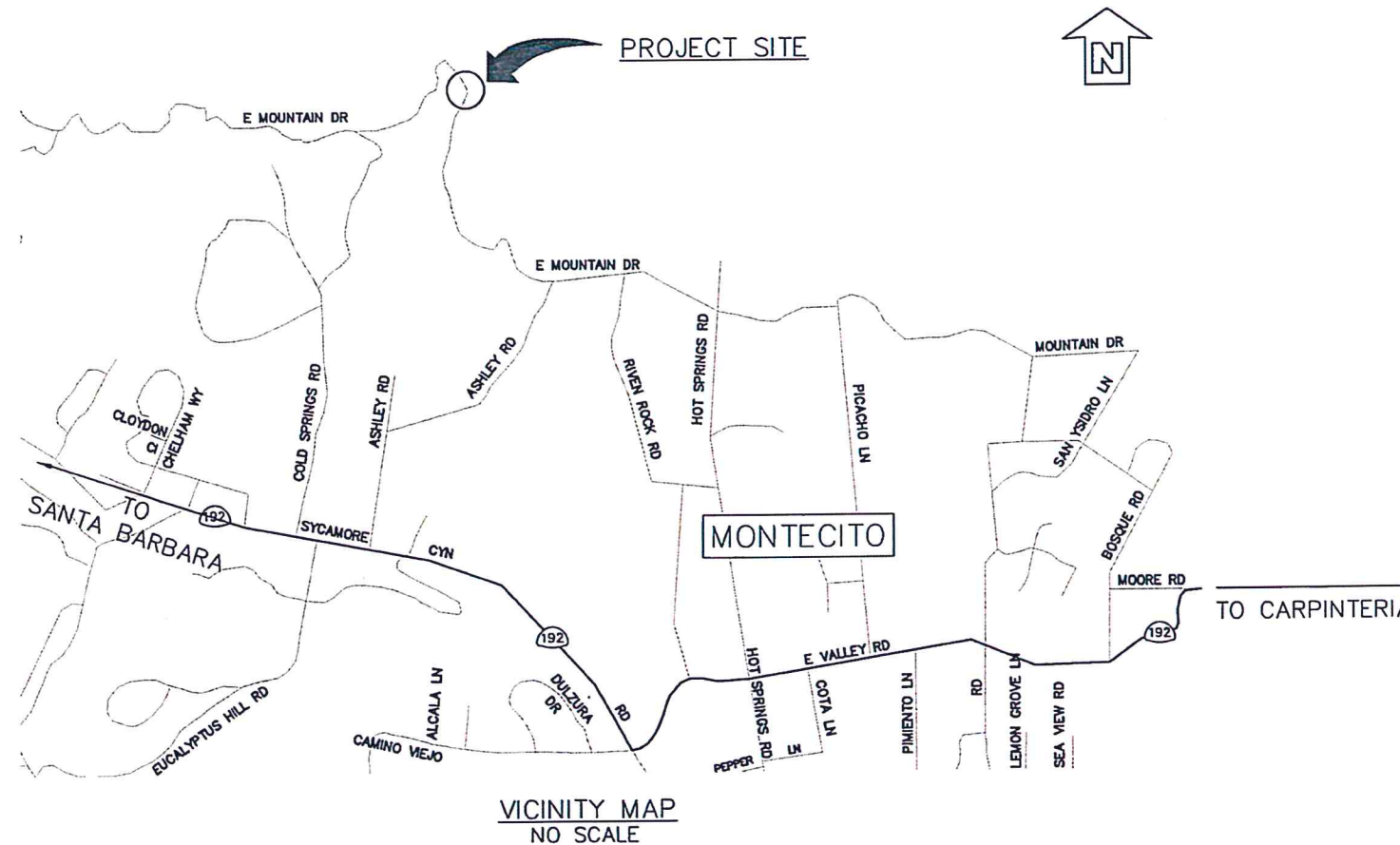
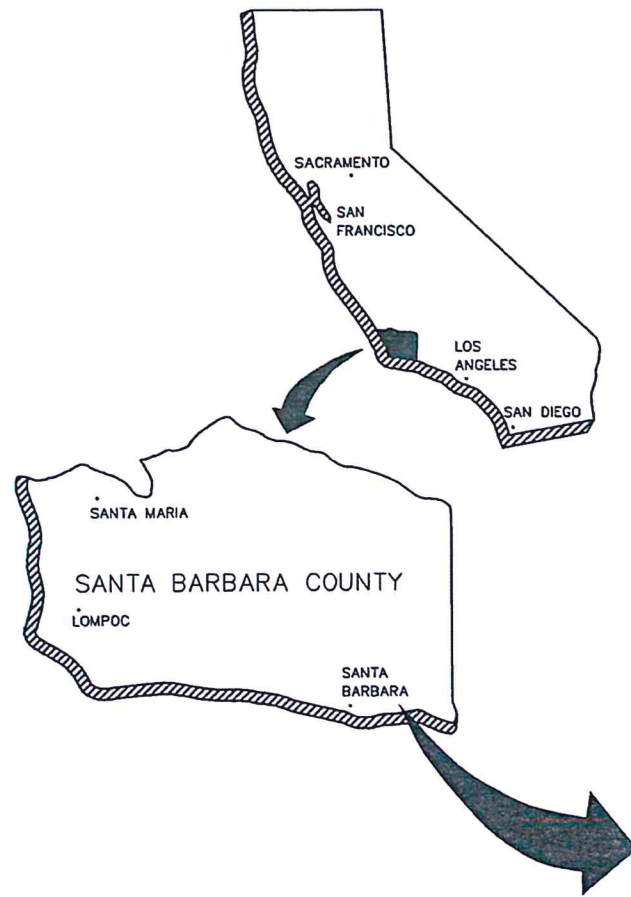
INDEX TO SHEETS

ROADWAY PLANS

SHEET No.	TITLE
1. TS	TITLE SHEET
2. X-1	TYPICAL CROSS SECTION
3. L-1	LAYOUT
4. C-1	CONSTRUCTION DETAIL
5. C-2	CONSTRUCTION DETAIL
6. C-3	CONSTRUCTION DETAIL

INDEX TO STANDARD PLANS

D100B: GABION BASKET DETAILS
T3A: TEMPORARY RAILING (TYPE K)
RSP T4: TEMPORARY TRAFFIC SCREEN



NOTE:
IT IS THE RESPONSIBILITY OF THE CONTRACTOR TO WORK WITH THE LOCAL UTILITY COMPANIES TO LOCATE ALL UNDERGROUND UTILITY SERVICE LINES WITHIN THE PROJECT LIMITS PRIOR TO ANY EXCAVATION WORK.
UNDERGROUND SERVICE ALERT-SOUTHERN CALIFORNIA
(800) 422-4133 OR (800) 227-2600



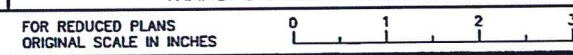
COUNTY OF SANTA BARBARA
DEPARTMENT OF PUBLIC WORKS
TRANSPORTATION DIVISION

DESIGN BY:
C. DOOLITTLE/A. ROSE
CHECKED BY:
C. DOOLITTLE
DRAWN BY:
C. CABRALES
CONSTRUCTABILITY REVIEW BY:
P. GASTON

SCALE: NTS
PROJECT NO.: 18104C

EAST MOUNTAIN DRIVE
ROCKFALL ATTENUATOR
(18STM1-1E72)

SHEET NO. 1 OF 6
FILE NO.



DISREGARD PRINTS BEARING EARLIER REVISION DATES

COUNTY OF SANTA BARBARA
DEPARTMENT OF PUBLIC WORKS
TRANSPORTATION DIVISION
EAST MOUNTAIN DRIVE ROCKFALL ATTENUATOR SYSTEM
COUNTY PROJECT NO. 18104C
(DISASTER AREA 18STM1-1E72)