

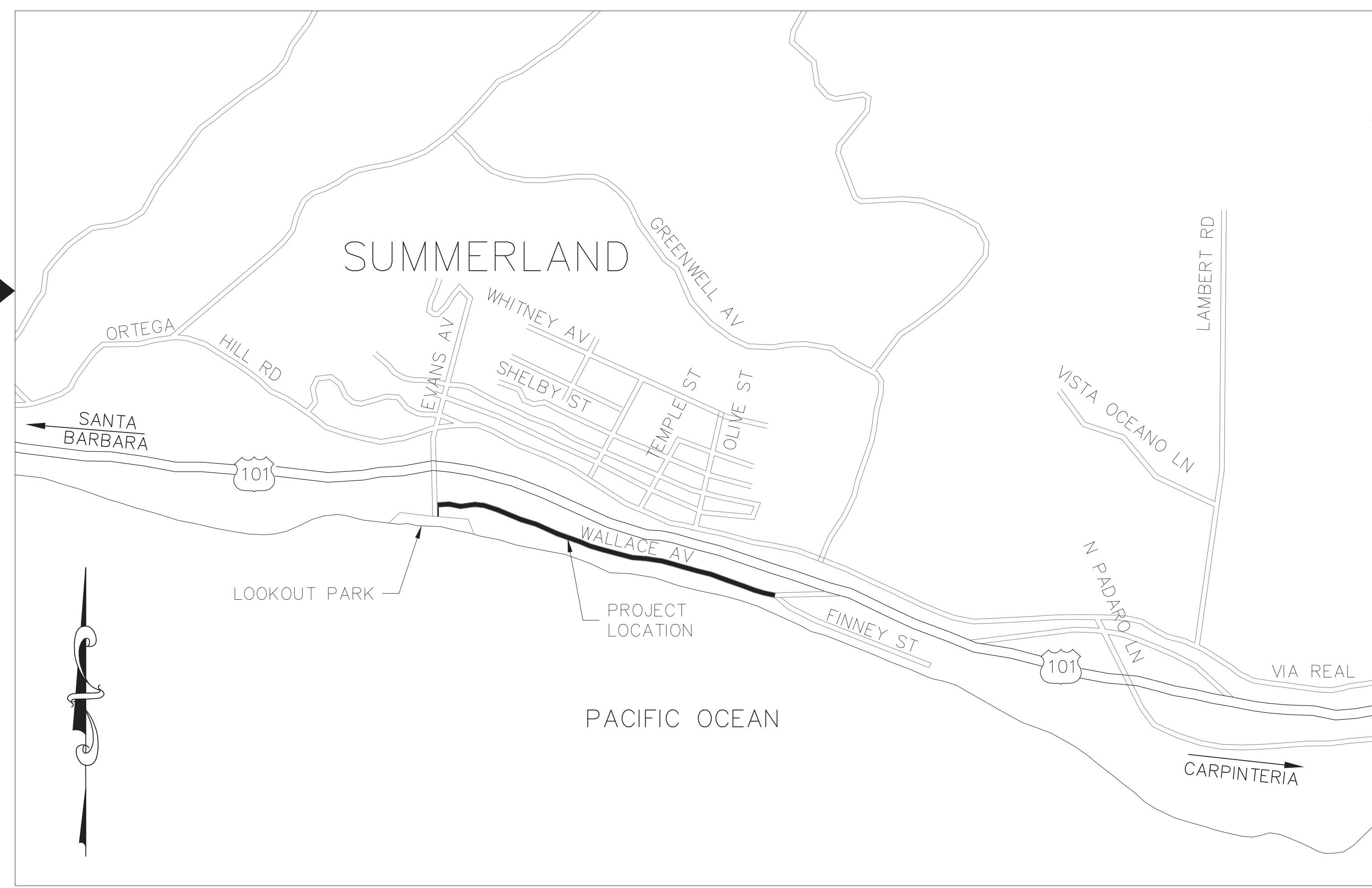
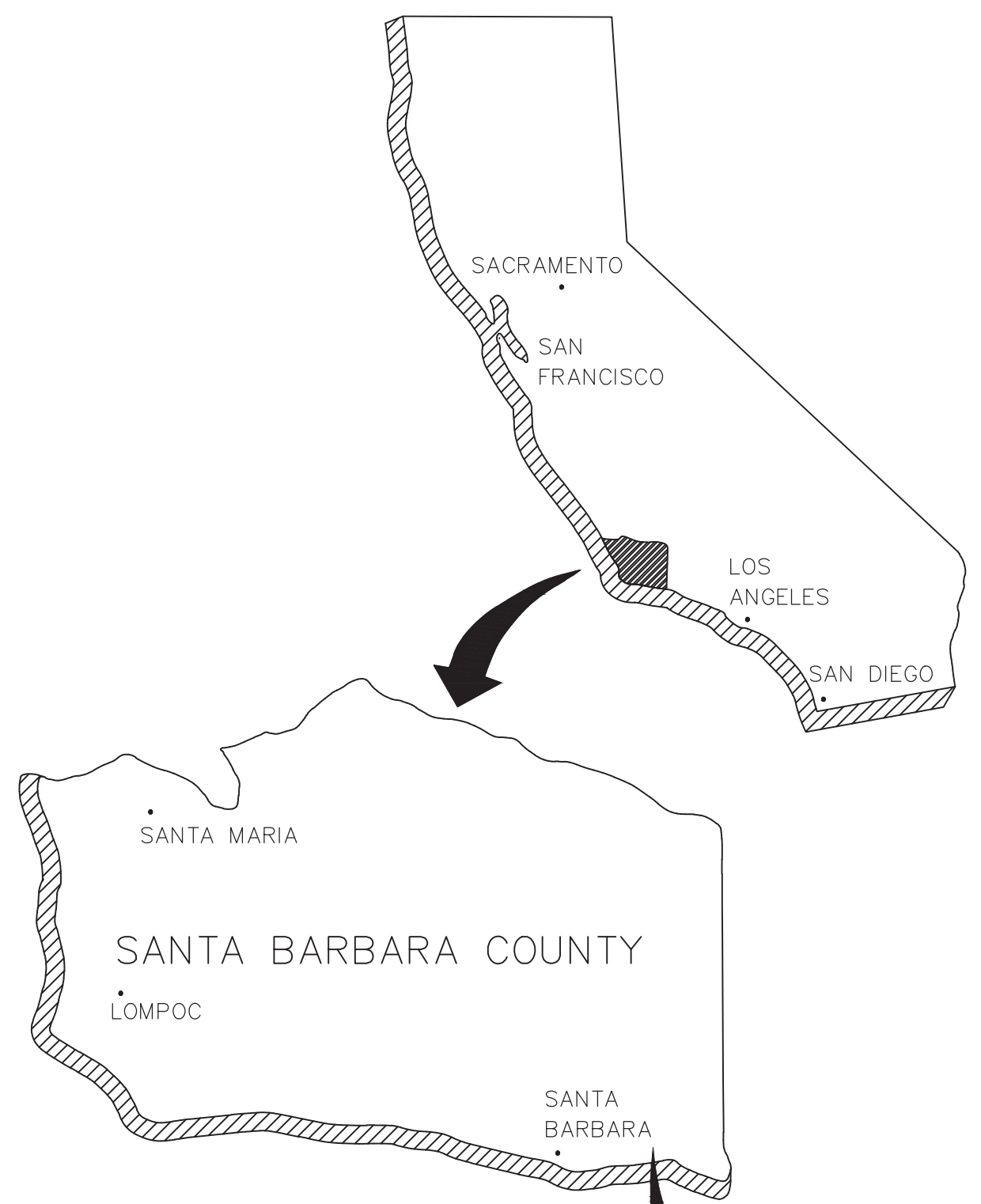
COUNTY OF SANTA BARBARA
STATE OF CALIFORNIA
DEPARTMENT OF PUBLIC WORKS

PLANS FOR THE CONSTRUCTION OF
**WALLACE AVE SUMMERLAND COASTAL
ACCESS IMPROVEMENTS**
WALLACE AVE BETWEEN EVANS AVE AND FINNEY STREET,
NEAR THE TOWN OF SUMMERLAND, CA
COUNTY PROJECT NO. 862418

APPROVED - CHAIR, BOARD OF SUPERVISORS _____ DATE _____

DocuSigned by:
Chris Swedden 4/9/2024 | 10:45 AM PDT
APPROVED - DIRECTOR OF PUBLIC WORKS _____ DATE _____

DocuSigned by:
ESAU BLANCO 4/9/2024 | 9:28 AM PDT
APPROVAL RECOMMENDED - ENGINEERING SECTION MANAGER _____ DATE _____



VICINITY MAP
NO SCALE

INDEX TO SHEETS

- 1. TS TITLE SHEET
- 2. DM-1 DEMOLITION
- 3. DM-2 DEMOLITION
- 4. DM-3 DEMOLITION
- 5. XS-1 TYPICAL CROSS SECTIONS
- 6. XS-2 TYPICAL CROSS SECTIONS
- 7. P-1 SUPERELEVATION DIAGRAM
- 8. PC-1 PROJECT CONTROL
- 9. L-1 LAYOUTS AND PROFILE
- 10. L-2 LAYOUTS AND PROFILE
- 11. L-3 LAYOUTS AND PROFILE
- 12. L-4 LAYOUTS AND PROFILE
- 13. CD-1 CONSTRUCTION DETAILS
- 14. CD-2 CONSTRUCTION DETAILS
- 15. CD-3 CONSTRUCTION DETAILS
- 16. CD-4 CONSTRUCTION DETAILS
- 17. CD-5 CONSTRUCTION DETAILS
- 18. CD-6 CONSTRUCTION DETAILS
- 19. CD-7 CONSTRUCTION DETAILS
- 20. CD-8 CONSTRUCTION DETAILS
- 21. CD-9 CONSTRUCTION DETAILS
- 22. CD-10 CONSTRUCTION DETAILS
- 23. CD-11 CONSTRUCTION DETAILS
- 24. D-1 DRAINAGE PLAN AND PROFILE
- 25. DD-1 DRAINAGE DETAILS
- 26. EC-1 EROSION CONTROL
- 27. U-1 EXISTING UTILITIES
- 28. U-2 EXISTING UTILITIES
- 29. U-3 EXISTING UTILITIES
- 30. PD-1 PAVEMENT DELINEATION
- 31. PD-2 PAVEMENT DELINEATION
- 32. PD-3 PAVEMENT DELINEATION
- 33. LI001 IRRIGATION SCHEDULE
- 34. LI101 IRRIGATION PLAN
- 35. LI102 IRRIGATION PLAN
- 36. LI103 IRRIGATION PLAN
- 37. LI104 IRRIGATION PLAN
- 38. LI105 IRRIGATION PLAN
- 39. LI106 IRRIGATION PLAN
- 40. LI501 IRRIGATION DETAIL
- 41. LI502 IRRIGATION DETAIL
- 42. LP001 PLANTING SCHEDULE
- 43. LP101 PLANTING PLAN
- 44. LP102 PLANTING PLAN
- 45. LP103 PLANTING PLAN
- 46. LP104 PLANTING PLAN
- 47. LP105 PLANTING PLAN
- 48. LP106 PLANTING PLAN
- 49. LP501 PLANTING DETAIL
- 50. LD-1 PARK ACCESS DEMOLITION
- 51. LL-1 PARK ACCESS LAYOUT
- 52. LC-1 PARK ACCESS HARDSCAPE
- 53. LC-2 PARK ACCESS DETAILS

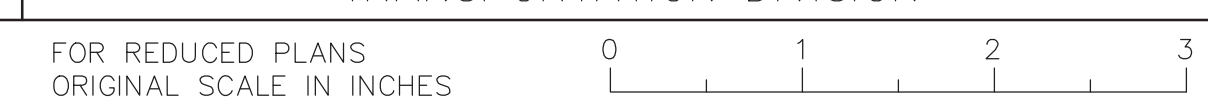


NOTE:
IT SHALL BE THE RESPONSIBILITY OF THE CONTRACTOR TO WORK WITH THE LOCAL UTILITY COMPANIES TO LOCATE ALL UNDERGROUND UTILITY SERVICE LINES WITHIN THE PROJECT LIMITS. CALL UNDERGROUND SERVICE ALERT AT (800) 422-4133 OR 811 A MINIMUM OF TWO WORKING DAYS PRIOR TO ANY EXCAVATION WORK.

THE CONTRACTOR SHALL POSSESS THE CLASS (OR CLASSES) OF LICENSE AS SPECIFIED IN THE "NOTICE TO BIDDERS".

TITLE SHEET
TS-1

CONSTRUCTION STARTED:		DocuSigned by: <i>George Cadena</i> 4/4/2024	REGISTERED PROFESSIONAL ENGINEER: L. CADENA No. 55372 Exp. 12/31/24 CIVIL	COUNTY OF SANTA BARBARA DEPARTMENT OF PUBLIC WORKS TRANSPORTATION DIVISION	DESIGN BY: D.GONZALEZ	CHECKED BY: L. CADENA	SCALE NO SCALE	PROJECT NO. 862418	WALLACE AVENUE SUMMERLAND COASTAL ACCESS IMPROVEMENTS	SHEET NO. 1 OF 53	
CONSTRUCTION COMPLETED:					DRAWN BY: D.GONZALEZ	CONSTRUCTABILITY REVIEW BY: NC & AE				FILE NO.	
RECORD DRAWING APPROVED BY:		2D6F5FF49B1F440...									
SURVEY CHECKED BY:											
								REVISION DATES (PRELIMINARY STAGE ONLY)			
								12/16/22			



862418 - (1S) Title Sheet.dwg, Mon, 01 Apr 2024 - 3:52pm, digarcia

COUNTY OF SANTA BARBARA
DEPARTMENT OF PUBLIC WORKS
TRANSPORTATION DIVISION
WALLACE AVENUE SUMMERLAND COASTAL ACCESS PROJECT
COUNTY PROJECT NO. 862418