ALAMO INCIDENT

CA-SLU-007624

July 16, 2017

Operations Map

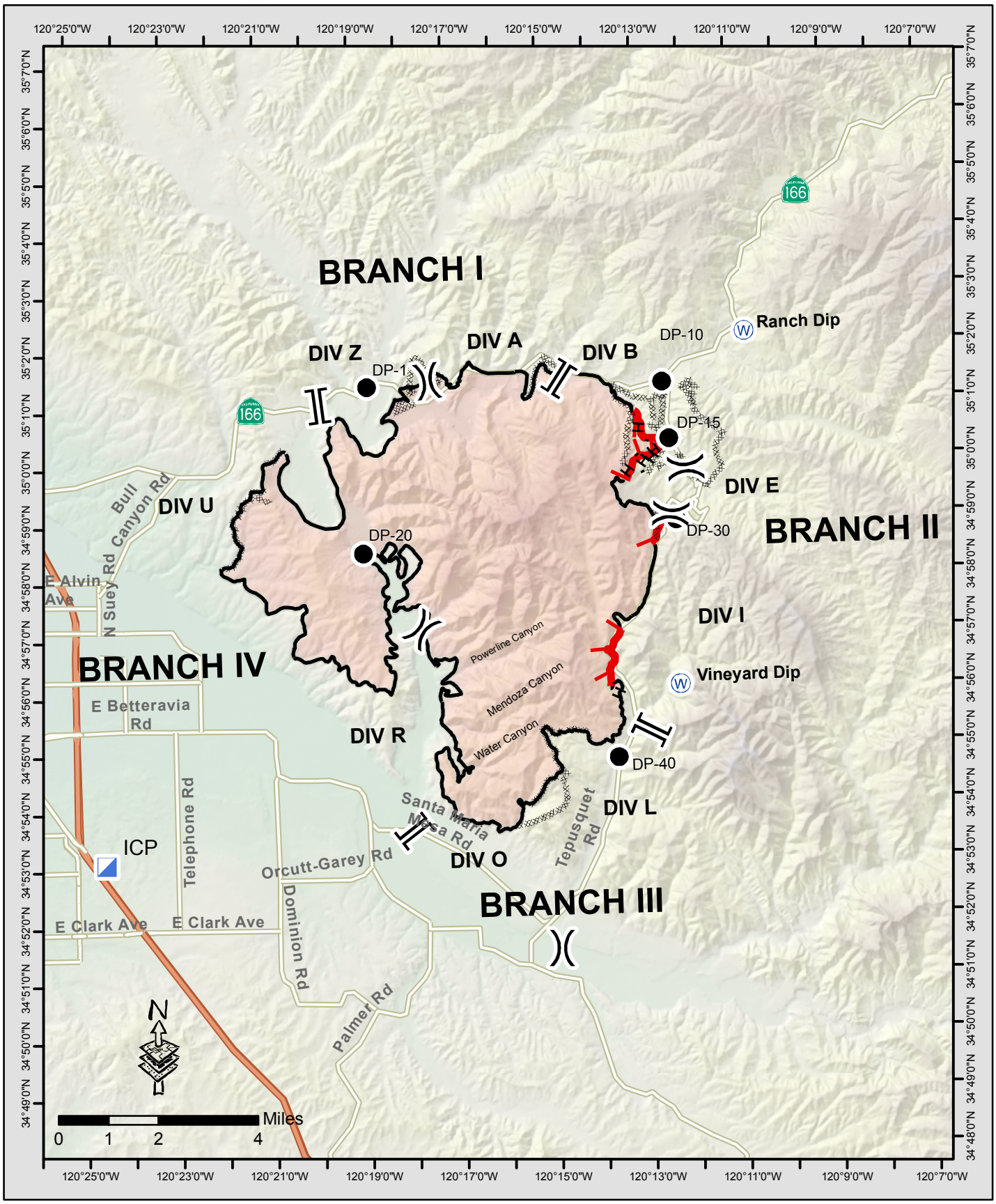

ALAMO INCIDENT

CA-SLU-007624

July 16, 2017

Progression Map

7/06	7/09
7/07	7/10-11
7/08	7/12

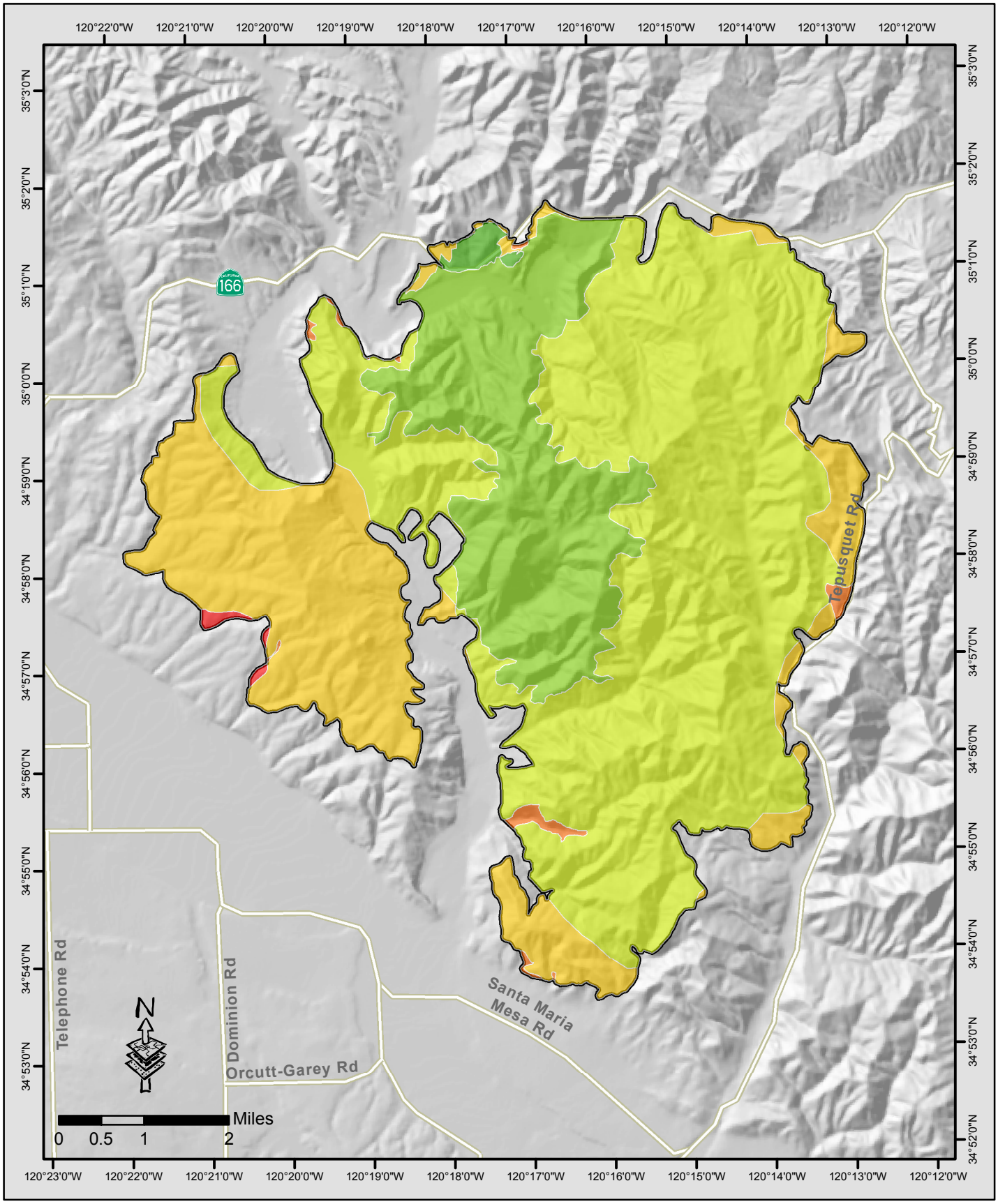

Whittier Incident
Briefing Map - Day Shift
July 17, 2017

Division
Branch
Incident Command Post
Helispot
Drop Point
Helibase
Sling Site
Water Source
Uncontrolled Fire Edge
Completed Dozer Line
Completed Line
Hand Line
Proposed Dozer Line
Transmission Lines
Roads
Trails
Fire History

Santa Ynez Helibase

Branch I

Div. A

Div. Z

Div. Y

Div. W

Div. T

Div. R

Div. P

Div. M

Div. K

Div. I

Div. H

Div. B

Branch III

Branch II

154

Cachuma Dip

DP-13

DP-14

Zulu Sling

Sierra Hotshot Sling

DP-12

Yankee Sling

6N04

29W06

Santa Cruz Dip

Rey 2016

DP-31

5N19

DP- 32

H-1

H-2

Santa Ynez Peak

Broadcast Peak

Reagan Dip

DP-11

Klump Pump 1

Klump Pump 2

DP-15

W. Camino Rd.

San Marcos Pass

DP-22

DP-21 (Gun Club)

Painted Cave Rd.

Refugio Canyon Rd.

Sherpa 2016

Capitan Canyon

del Canyon

Condor Peak

Edward Dip

DP-37

DP-317

DP-36

DP-35

DP-316

DP-39

DP-38

DP-311

DP-312

DP-315

DP-314

DP-313

DP-33

Canada

Gato

Dos Pueblos

Tecalote

DP-23

DP-25

Gap 2008

DP-24

Paint 1990

Eagle Canyon 1979

ICP Helispot

1 0.5 0 1 2 Miles

CALIFORNIA 3 INCIDENT MANAGEMENT TEAM

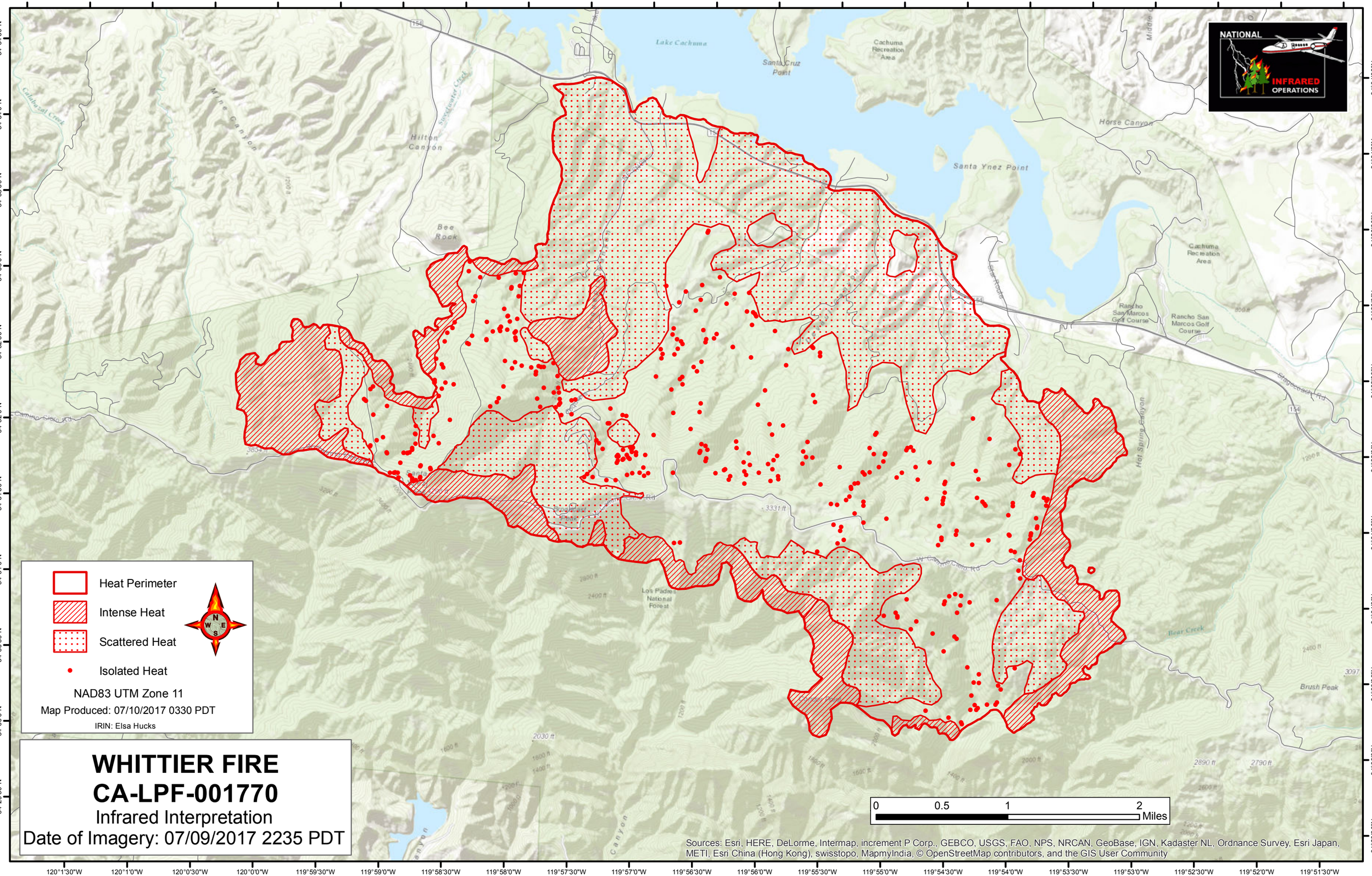
NATIONAL
INFRARED
OPERATIONS
Heat Perimeter
Intense Heat
Scattered Heat
Isolated Heat
NAD83 UTM Zone 11
Map Produced: 07/10/2017 0330 PDT
IRIN: Elsa Hucks
WHITTIER FIRE
CA-LPF-001770
Infrared Interpretation
Date of Imagery: 07/09/2017 2235 PDT
0 0.5 1 2 Miles
Sources: Esri, HERE, DeLorme, Intermap, increment P Corp., GEBCO, USGS, FAO, NPS, NRCAN, GeoBase, IGN, Kadaster NL, Ordnance Survey, Esri Japan, METI, Esri China (Hong Kong), swisstopo, MapmyIndia, © OpenStreetMap contributors, and the GIS User Community
Lake Cachuma
Santa Cruz Point
Cachuma Recreation Area
Santa Ynez Point
Horse Canyon
Hilton Canyon
Bee Rock
Rancho San Marcos Golf Course
Los Padres National Forest
Bear Creek
Brush Peak
120°2'0"W
120°1'30"W
120°1'0"W
120°0'30"W
120°0'0"W
119°59'30"W
119°59'0"W
119°58'30"W
119°58'0"W
119°57'30"W
119°57'0"W
119°56'30"W
119°56'0"W
119°55'30"W
119°55'0"W
119°54'30"W
119°54'0"W
119°53'30"W
119°53'0"W
119°52'30"W
119°52'0"W
119°51'30"W
34°34'30"N
34°34'0"N
34°33'30"N
34°33'0"N
34°32'30"N
34°32'0"N
34°31'30"N
34°31'0"N
34°30'30"N
34°30'0"N
34°29'30"N

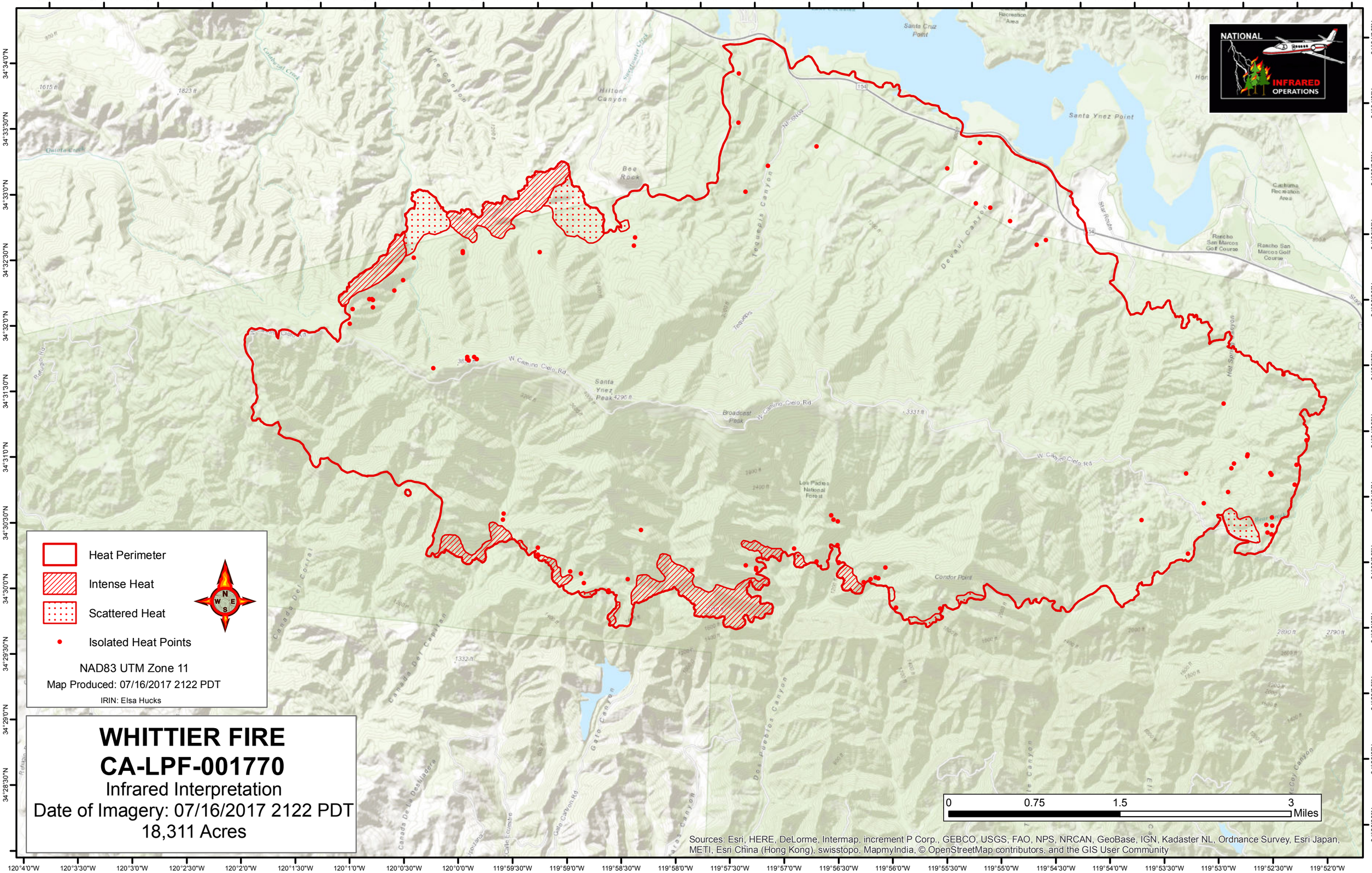

NATIONAL
INFRARED
OPERATIONS
Heat Perimeter
Intense Heat
Scattered Heat
Isolated Heat Points
NAD83 UTM Zone 11
Map Produced: 07/16/2017 2122 PDT
IRIN: Elsa Hucks
WHITTIER FIRE
CA-LPF-001770
Infrared Interpretation
Date of Imagery: 07/16/2017 2122 PDT
18,311 Acres
0
0.75
1.5
3
Miles
Sources: Esri, HERE, DeLorme, Intermap, increment P Corp., GEBCO, USGS, FAO, NPS, NRCAN, GeoBase, IGN, Kadaster NL, Ordnance Survey, Esri Japan, METI, Esri China (Hong Kong), swisstopo, MapmyIndia, © OpenStreetMap contributors, and the GIS User Community