



Mission Canyon Multimodal Improvement Project October 16, 2012

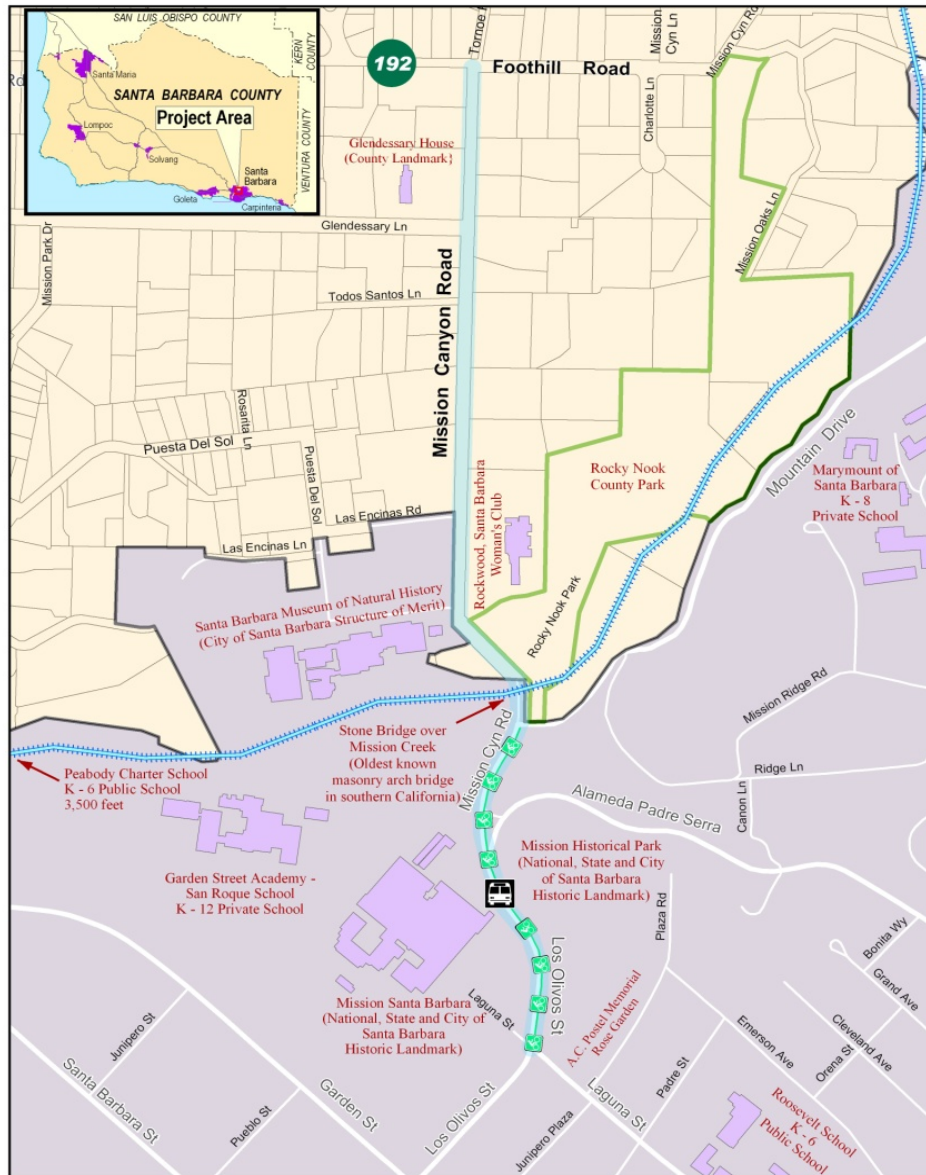


Mission Park to Mission Canyon Collaborative Process

- Features and Background
- Caltrans grant
- Collaboration
- Issues
- Results



Project Area Map



Long Range Planning Division
PLANNING AND DEVELOPMENT





Features



Mission Santa Barbara



Mission Historic Park




WW I Memorial Olive Grove




Aqueduct Wall



Historic Stone Bridge



Stone walls and mature oak trees




Rocky Nook Park



Rockwood - Santa Barbara Woman's Club



Background



- Importance of corridor
 - Historic
 - Visual
 - Institutions
 - Recreational Use
 - Biological Resources

Caltrans Grant

- Two-year planning process
- Public outreach and input




Collaborative Planning

- Santa Barbara County
 - Planning and Development and Public Works
- City of Santa Barbara
 - Public Works
- Concerned Citizens for Safe Passage
- Santa Barbara Museum of Natural History





Issues



Results

- Concept level design solutions
- County/City Agreement

