



BOARD OF SUPERVISORS
AGENDA LETTER

Agenda Number:

A-13

Clerk of the Board of Supervisors
105 E. Anapamu Street, Suite 407
Santa Barbara, CA 93101
(805) 568-2240

Department Name: Public Works
Department No.: 054
For Agenda Of: February 17, 2009
Placement: Administrative
Estimated Tme:
Continued Item: No
If Yes, date from:
Vote Required: Majority

09-0047

TO: Board of Supervisors

FROM: Department Director: Scott D. McGolpin, Director, Public Works, #568-3010
Contact Info: Dacé Morgan, Deputy Director, Transportation, #568-3064

SUBJECT: Parking Restrictions on Various Streets, 2nd and 4th Supervisorial Districts

County Counsel Concurrence

As to form: Yes

Auditor-Controller Concurrence

As to form: No

Recommended Actions:

That the Board of Supervisors adopt Resolutions (4) and approve Notice of Exemption pursuant to the County's California Environmental Quality Act (CEQA) guidelines for the establishment of no parking zones on:

- Turnpike Road in the Goleta area; 2nd Supervisorial District
- Cieneguitas Road in the Goleta area; 2nd Supervisorial District
- Hummel Drive in the Orcutt area; 4th Supervisorial District
- Dahlia Place in the Orcutt area; 4th Supervisorial District

Summary Text:

Several requests were received from citizens in the Goleta and Orcutt areas, addressing safety concerns related to parking at various locations in the County of Santa Barbara.

Based upon our investigation, the Public Works Department has prepared the attached Resolutions (4) establishing parking restrictions at the following locations:

ADOPT

No Parking Zone

- On the east side of Turnpike Road between Cervato Way and Cathedral Oaks Road.

ADOPT

No Parking Zone

- On the west side of Cieneguitas Road from a point 40 feet north of the centerline of S.R. 192 to a point 210 feet north of the centerline of S.R. 192.
- On the east side of Cieneguitas Road from a point 40 feet north of the centerline of S.R. 192 to a point 150 feet north of the centerline of S.R. 192.

ADOPT

No Parking Zone

- On the east side of Hummel Drive from a point 48 feet north of the centerline of Hobbs Lane to a point 343 feet south of the centerline of Mooncrest Lane
- On the west side of Hummel Drive from the centerline of Hobbs Lane to a point 241 feet south of the centerline of Mooncrest Lane.

ADOPT

No Parking Zone

- On the north side of Dahlia Place from a point 43 feet east of the centerline of Loch Lomond Drive to point 133 feet east of the centerline of Loch Lomond Drive

Background:

Parking restrictions are either established or rescinded based on safety, necessity and how it relates to the use by the community as a whole. All of these factors are weighed by the Traffic Section and any changes recommended are presented to the Board of Supervisors for approval. These parking restrictions may include no parking, time limited parking, loading zones, vehicle height restricted parking, angle parking, handicapped parking or any combination of these restrictions.

Turnpike Road:

The request for no parking was initiated by the the citizens of Goleta and also associated with several construction projects in the area and the restriping of sections of this roadway.

Cieneguitas Road:

The request for a no parking zone was initiated by the citizens of Goleta and also associated with several construction projects in the area and the restriping of sections of this roadway.

Hummel Drive:

The request for a no parking zone was initiated by an agreement between the County Public Works Department and the residents fronting the Hummel Drive Extension Project in the Orcutt Area to narrow the roadway and to minimize the impacts of the extension project.

Dahlia Place:

The request for a no parking zone was initiated by citizens in the Orcutt area due to safety concerns with sight distance concerns on this section of roadway.

Fiscal and Facilities Impacts:

Budgeted: Yes

Fiscal Analysis:

<u>Funding Sources</u>	<u>Current FY Cost:</u>	<u>Annualized On-going Cost:</u>	<u>Total One-Time Project Cost</u>
General Fund			
State			
Federal			
Fees			
Other: Road Fund	\$ 2,000.00		\$ 2,000.00
Total	\$ 2,000.00	\$ -	\$ 2,000.00

Narrative:

Approximately \$2,000.00 will be required and is available in department 054/02/04, Program 2340, org 0400, and Account 7121 for sign installation and painting.

Staffing Impacts:

Legal Positions:

FTEs:

Special Instructions:

Please provide a copy of the executed documents and minute order for pickup to the attention of Erin Maker, Public Works Department, Transportation, #568-3232.

Attachments:

Vicinity Maps (4 count)
Resolutions (4 count)
Notice of Exemption

Authored by:

Brad Probst, Public Works, Traffic/Engineering Section, Engineering Technician II, 739-8795

CC:

PW Accounting
PW Traffic

NOTICE OF EXEMPTION

TO: Santa Barbara County Clerk of the Board of Supervisors

FROM: Department of Public Works/Engineering Division
(Lead Department/Division)

Based on a preliminary review of the project the following activity is determined to be exempt from further environmental review requirements of the California Environmental Quality Act (CEQA) of 1970, as defined in the State and County Guidelines for the implementation of CEQA.

APN(s) N/A **Case No.** N/A

LOCATION Turnpike Road, Cieneguitas Road, Hummel Drive and Dahilia Place

PROJECT TITLE Adoption of Parking Restrictions

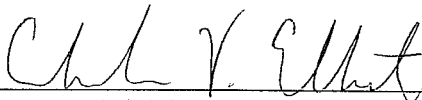
PROJECT DESCRIPTION : The parking restriction may include no parking, time limited parking, loading zones, vehicle height restricted parking, angle parking, handicapped parking or any combination of these restrictions.

EXEMPT STATUS:(Check One)

- Ministerial
- Statutory
- Categorical Exemption
- Emergency Project
- No Possibility of Significant Effect [Sec. 15061 (b,3)].

Cite specific CEQA Guideline Section (3) The activity is covered by the general rule that CEQA applies only to projects which have the potential for causing a significant effect on the environment. Where it can be seen with certainty that there is no possibility that the activity in question may have a significant effect on the environment, the activity is not subject to CEQA.

Reasons to support exemption findings: All work will be done within the county right-of-way.



 Department/Division Representative

 Date 2/03/09

NOTE: A copy must be posted at least 6 days prior to consideration of the activity by the decision-makers to comply with County CEQA guidelines and a copy must be filed with the County Clerk of the Board after project approval to begin a 35 day statute of limitations on legal challenges.

DATE FILE OF COUNTY CLERK

**RESOLUTION OF THE BOARD OF SUPERVISORS OF THE
COUNTY OF SANTA BARBARA, STATE OF CALIFORNIA**

IN THE MATTER OF ESTABLISHING)
A NO PARKING ZONE)
ON TURNPIKE ROAD) **RESOLUTION NO.**
IN THE GOLETA AREA;)
SECOND SUPERVISORIAL DISTRICT.)

WHEREAS, the Code of Santa Barbara County, California, Section 23-11, as amended by Ordinance No. 1824, authorizes the Board of Supervisors of the County by Resolution, to designate portions of roads and highways under its jurisdiction as "No Parking" zones; and

WHEREAS, it appears to be in the best interest of public safety that certain portions of County highways in Santa Barbara County be designated as "No Parking" zones, in accordance with said Section; and

NOW THEREFORE, IT IS HEREBY RESOLVED AND ORDERED, that the following location in Santa Barbara County and under the jurisdiction of the Board of Supervisors of said County is hereby designated as a "No Parking" zone:

On the east side of Turnpike Road from Cervato Way to Cathedral Oaks Road.

IT IS FURTHER RESOLVED, that the Santa Barbara County Director of Public Works or designee is hereby authorized and directed to designate said locations with appropriate markings and/or signposts as time and resources permit.

PASSED AND ADOPTED by the Board of Supervisors of the County of Santa Barbara,
State of California, this _____ day of _____ 2009, by the following vote:

AYES:

NOES:


ABSENT:

By: _____
Joseph Centeno, Chair
Board of Supervisors

ATTEST:
MICHAEL F. BROWN
CLERK OF THE BOARD

APPROVED AS TO FORM:
DENNIS A. MARSHALL
COUNTY COUNSEL

By: _____
Deputy

By: 
Deputy County Counsel

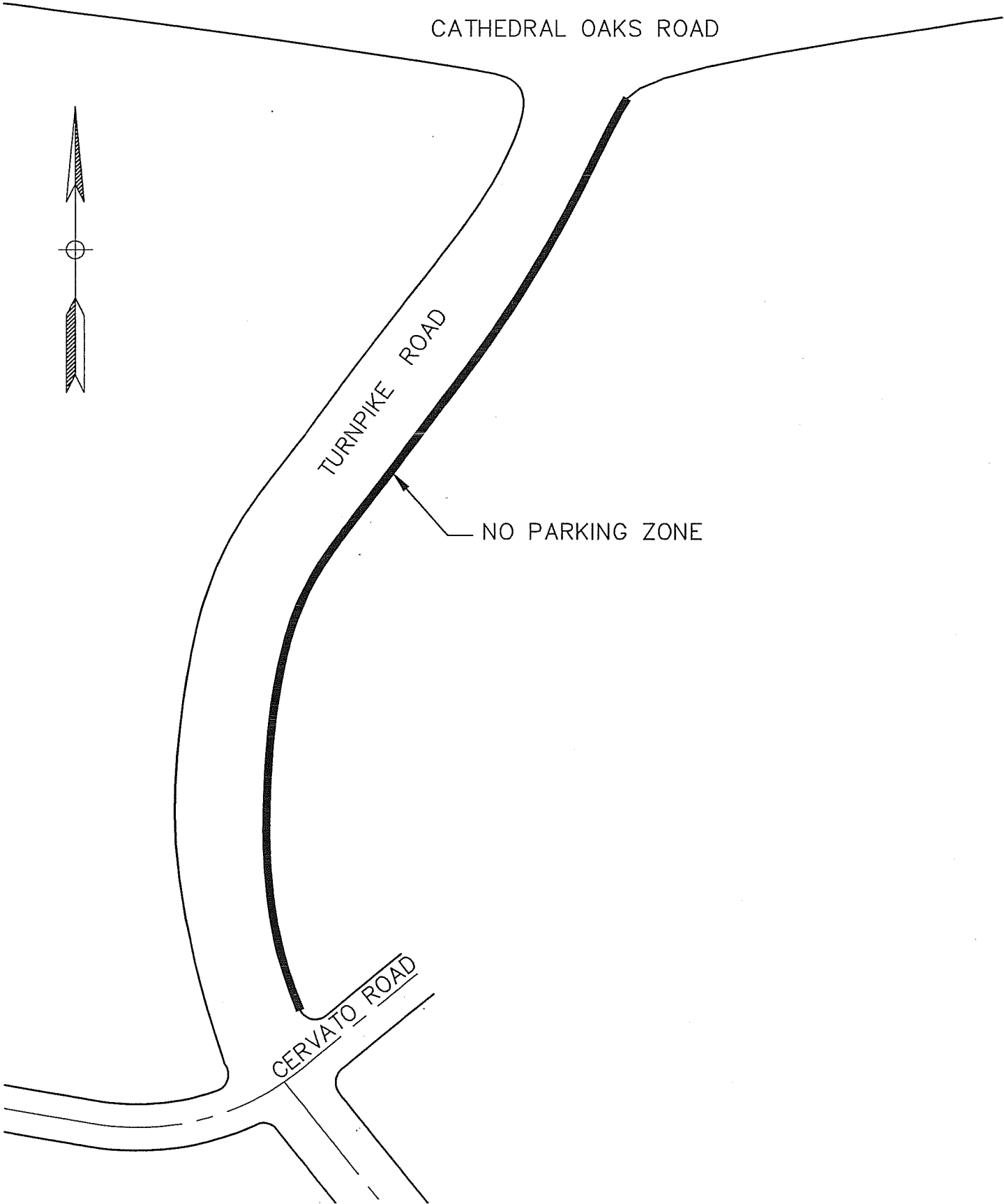
CATHEDRAL OAKS ROAD



TURNPIKE ROAD

NO PARKING ZONE

CERVATO ROAD



**RESOLUTION OF THE BOARD OF SUPERVISORS OF THE
COUNTY OF SANTA BARBARA, STATE OF CALIFORNIA**

IN THE MATTER OF ESTABLISHING)
A NO PARKING ZONE)
ON CIENEGUITAS ROAD) **RESOLUTION NO.**
IN THE SANTA BARBARA AREA;)
SECOND SUPERVISORIAL DISTRICT.)

WHEREAS, the Code of Santa Barbara County, California, Section 23-11, as amended by Ordinance No. 1824, authorizes the Board of Supervisors of the County by Resolution, to designate portions of roads and highways under its jurisdiction as "No Parking" zones; and

WHEREAS, it appears to be in the best interest of public safety that certain portions of County highways in Santa Barbara County be designated as "No Parking" zones, in accordance with said Section; and

NOW THEREFORE, IT IS HEREBY RESOLVED AND ORDERED, that the following location in Santa Barbara County and under the jurisdiction of the Board of Supervisors of said County is hereby designated as a "No Parking" zone:

On the west side of Cieneguitas Road from a point 40 feet north of the centerline of S.R. 192 to a point 210 feet north of the centerline of S.R. 192.

On the east side of Cieneguitas Road from a point 40 feet north of the centerline of S.R. 192 to a point 150 feet north of the centerline of S.R. 192.

IT IS FURTHER RESOLVED, that the Santa Barbara County Director of Public Works or designee is hereby authorized and directed to designate said locations with appropriate markings and/or signposts as time and resources permit.

PASSED AND ADOPTED by the Board of Supervisors of the County of Santa Barbara, State of California, this _____ day of _____ 2009, by the following vote:

AYES:

NOES:

ABSENT:

By: _____
Joseph Centeno, Chair
Board of Supervisors

ATTEST:
MICHAEL F. BROWN
CLERCK OF THE BOARD

APPROVED AS TO FORM:
DENNIS A. MARSHALL
COUNTY COUNSEL

By: _____
Deputy

By: 
Deputy County Counsel



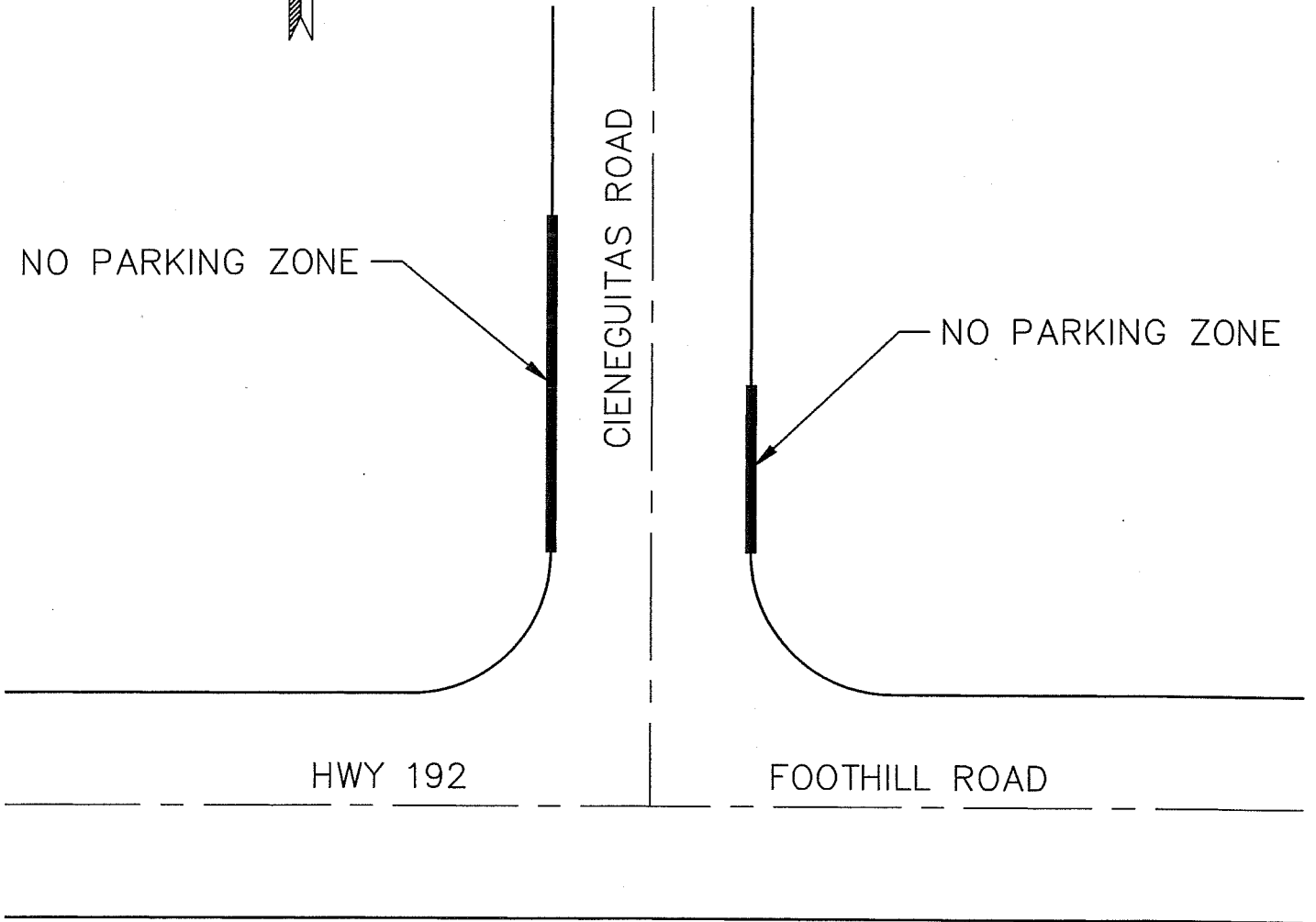
NO PARKING ZONE

CIENEGUITAS ROAD

NO PARKING ZONE

HWY 192

FOOTHILL ROAD



**RESOLUTION OF THE BOARD OF SUPERVISORS OF THE
COUNTY OF SANTA BARBARA, STATE OF CALIFORNIA**

IN THE MATTER OF ESTABLISHING)
A NO PARKING ZONE)
ON HUMMEL DRIVE) **RESOLUTION NO.**
IN THE ORCUTT AREA;)
FOURTH SUPERVISORIAL DISTRICT.)

WHEREAS, the Code of Santa Barbara County, California, Section 23-11, as amended by Ordinance No. 1824, authorizes the Board of Supervisors of the County by Resolution, to designate portions of roads and highways under its jurisdiction as "No Parking" zones; and

WHEREAS, it appears to be in the best interest of public safety that certain portions of County highways in Santa Barbara County be designated as "No Parking" zones, in accordance with said Section; and

NOW THEREFORE, IT IS HEREBY RESOLVED AND ORDERED, that the following location in Santa Barbara County and under the jurisdiction of the Board of Supervisors of said County is hereby designated as a "No Parking" zone:

On the east side of Hummel Drive from a point 48 feet north of the centerline of Hobbs Lane to a point 343 feet south of the centerline of Mooncrest Lane.

On the west side of Hummel Drive from the centerline of Hobbs Lane to a point 241 feet south of the centerline of Mooncrest Lane.

IT IS FURTHER RESOLVED, that the Santa Barbara County Director of Public Works or designee is hereby authorized and directed to designate said locations with appropriate markings and/or signposts as time and resources permit.

PASSED AND ADOPTED by the Board of Supervisors of the County of Santa Barbara, State of California, this _____ day of _____ 2009, by the following vote:

AYES:

NOES:


ABSENT:

By: _____
Joseph Centeno, Chair
Board of Supervisors

ATTEST:
MICHAEL F. BROWN
CLERK OF THE BOARD

APPROVED AS TO FORM:
DENNIS A. MARSHALL
COUNTY COUNSEL

By: _____
Deputy

By: 
Deputy County Counsel

MOONCREST LANE



HUMMEL DRIVE

NO PARKING ZONE

NO PARKING ZONE

MI TIERRA

NO PARKING ZONE

HOBBS LANE

**RESOLUTION OF THE BOARD OF SUPERVISORS OF THE
COUNTY OF SANTA BARBARA, STATE OF CALIFORNIA**

IN THE MATTER OF ESTABLISHING)
A NO PARKING ZONE)
ON DAHLIA PLACE) **RESOLUTION NO.**
IN THE ORCUTT AREA;)
FOURTH SUPERVISORIAL DISTRICT.)

WHEREAS, the Code of Santa Barbara County, California, Section 23-11, as amended by Ordinance No. 1824, authorizes the Board of Supervisors of the County by Resolution, to designate portions of roads and highways under its jurisdiction as "No Parking" zones; and

WHEREAS, it appears to be in the best interest of public safety that certain portions of County highways in Santa Barbara County be designated as "No Parking" zones, in accordance with said Section; and

NOW THEREFORE, IT IS HEREBY RESOLVED AND ORDERED, that the following location in Santa Barbara County and under the jurisdiction of the Board of Supervisors of said County is hereby designated as a "No Parking" zone:

On the north side of Dahlia Place from a point 43 feet east of the centerline of Loch Lomond Drive to a point 133 feet east of the centerline of Loch Lomond Drive.

IT IS FURTHER RESOLVED, that the Santa Barbara County Director of Public Works or designee is hereby authorized and directed to designate said locations with appropriate markings and/or signposts as time and resources permit.

PASSED AND ADOPTED by the Board of Supervisors of the County of Santa Barbara,
State of California, this _____ day of _____ 2009, by the following vote:

AYES:

NOES:

ABSENT:

By: _____
Joseph Centeno, Chair
Board of Supervisors

ATTEST:
MICHAEL F. BROWN
CLERK OF THE BOARD

APPROVED AS TO FORM:
DENNIS A. MARSHALL
COUNTY COUNSEL

By: _____
Deputy

By: 
Deputy County Counsel

NO PARKING ZONE

DAHLIA PLACE

LOCH LOMOND DRIVE

