










STATE HIGHWAY 135

BETHANY DR.

# SITE # 11 George

CRESTWOOD CT.

CLARK AVE.

-  > 30% SLOPE
-  OTHER SIGNIFICANT SLOPE
-  SIGNIFICANT HABITAT
-  100 YEAR FLOOD HAZARD AREA (FEMA)
-  PROVISIONAL 100 YEAR FLOOD HAZARD AREA LIMIT (HEC II, 1995)
-  OPEN SPACE AREA
-  PROPOSED CLASS I BIKEWAY & TRAIL
-  PREDICTED FUTURE BUILDOUT NOISE CONTOUR
-  ZONING BOUNDARY

