

FUTURE BRIDGE

GOLETA

SANDSPIT ROAD

SLOUGH

COUNTY PARK

STATE HIGHWAY 217





PARCEL

BOUNDARY

COUNTY PARK PARCEL BOUNDARY

**PARKING LOT 6
(TO BE REMOVED)
56 SPACES**

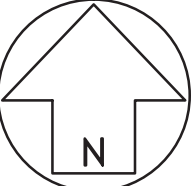
**PARKING LOT 7
(TO BE REMOVED)
94 SPACES**

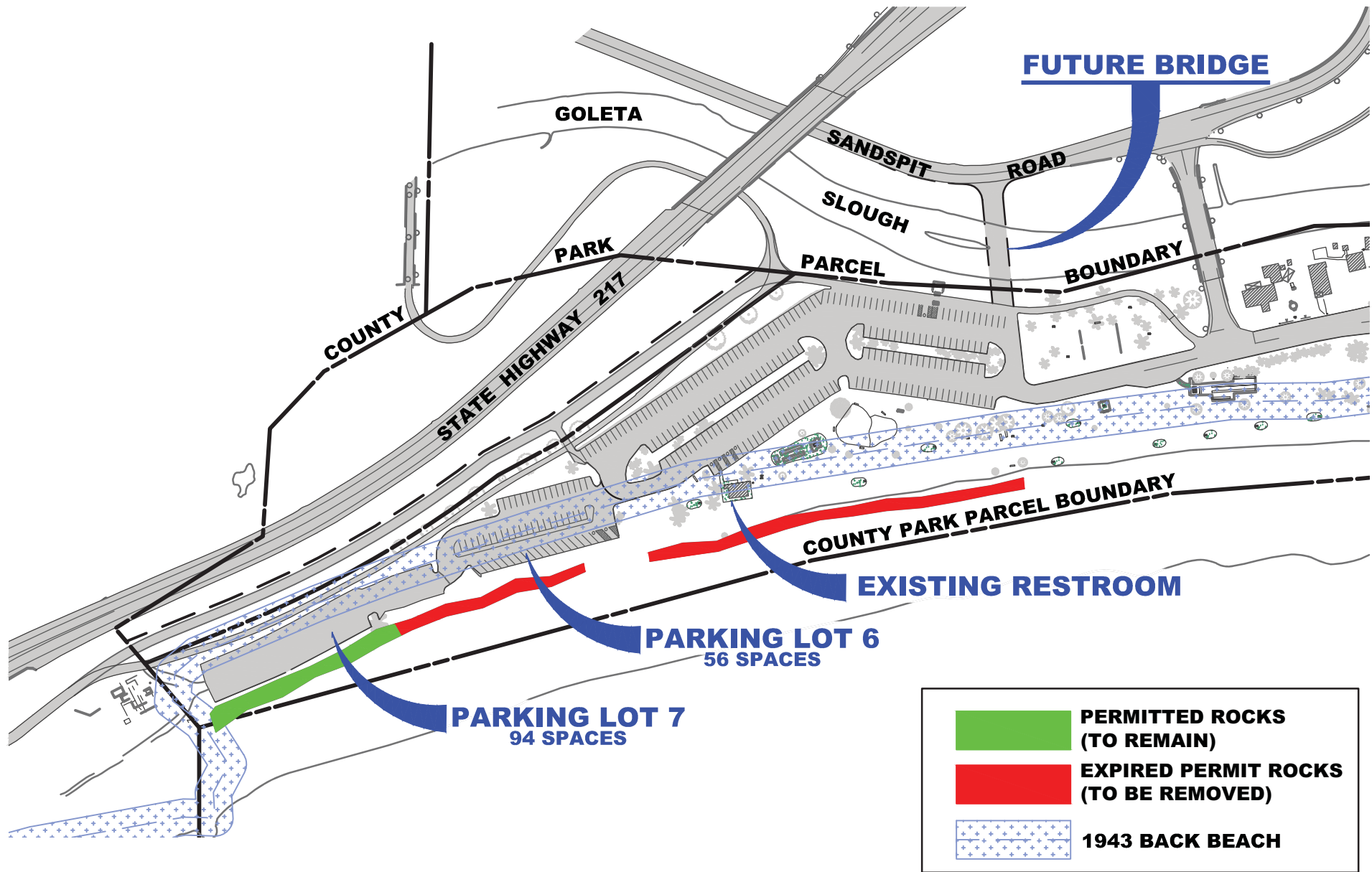
	PROPOSED BIKE PATH
	EXISTING BIKE PATH
	1943 BACK BEACH
	HIGH EROSION PROTECTION ZONE




**GOLETA BEACH 2.0
EXISTING & PROPOSED BIKE PATH
COUNTY OF SANTA BARBARA, CA**



Penfield & Smith
Engineering • Surveying • Planning
• Construction Management •

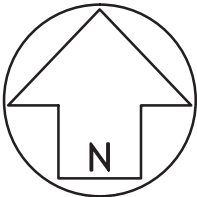


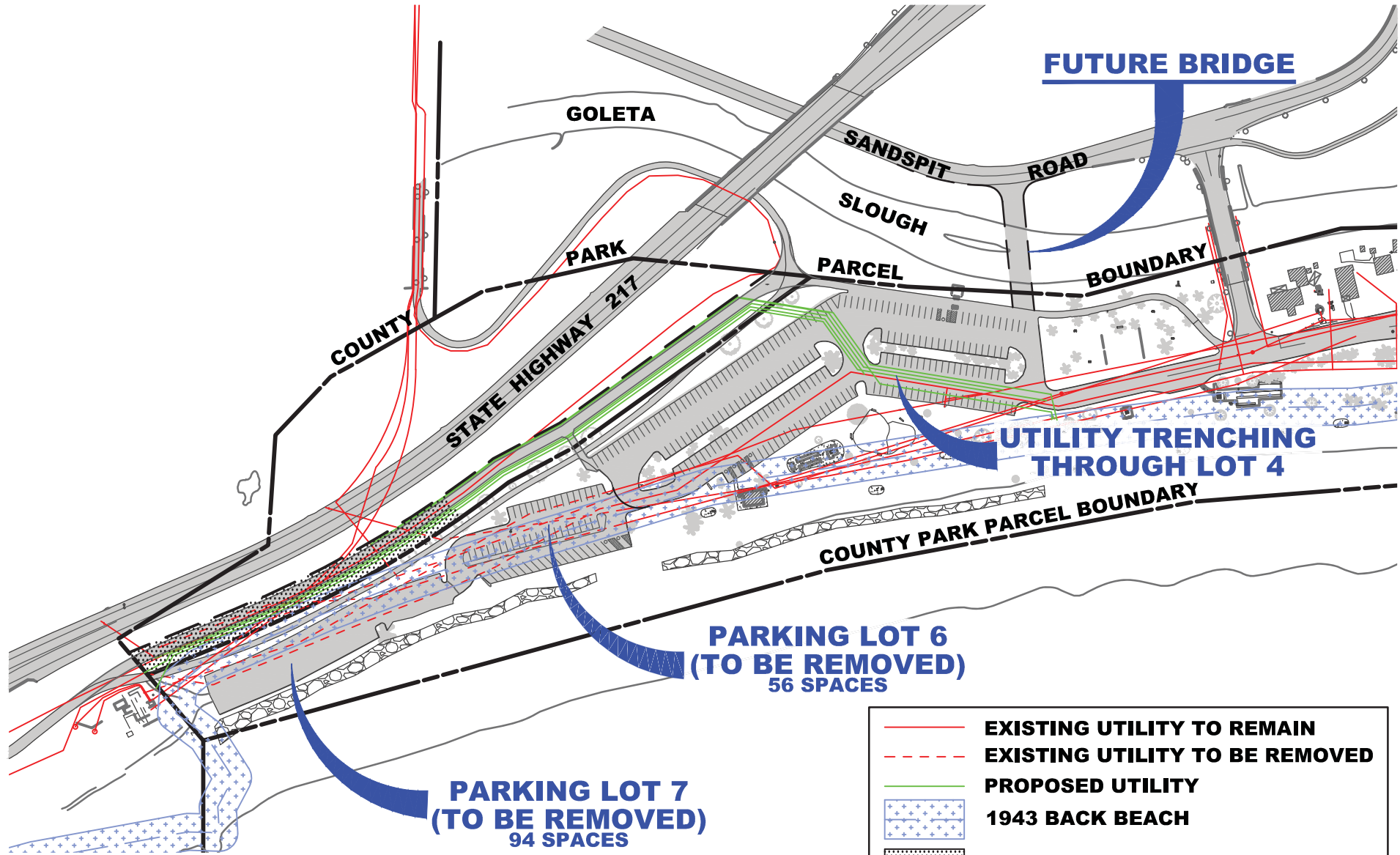


	PERMITTED ROCKS (TO REMAIN)
	EXPIRED PERMIT ROCKS (TO BE REMOVED)
	1943 BACK BEACH

GOLETA BEACH 2.0
PERMITTED & EXPIRED PERMIT ROCKS
 COUNTY OF SANTA BARBARA, CA

BS Penfield & Smith
 Engineering • Surveying • Planning
 • Construction Management •

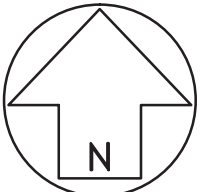


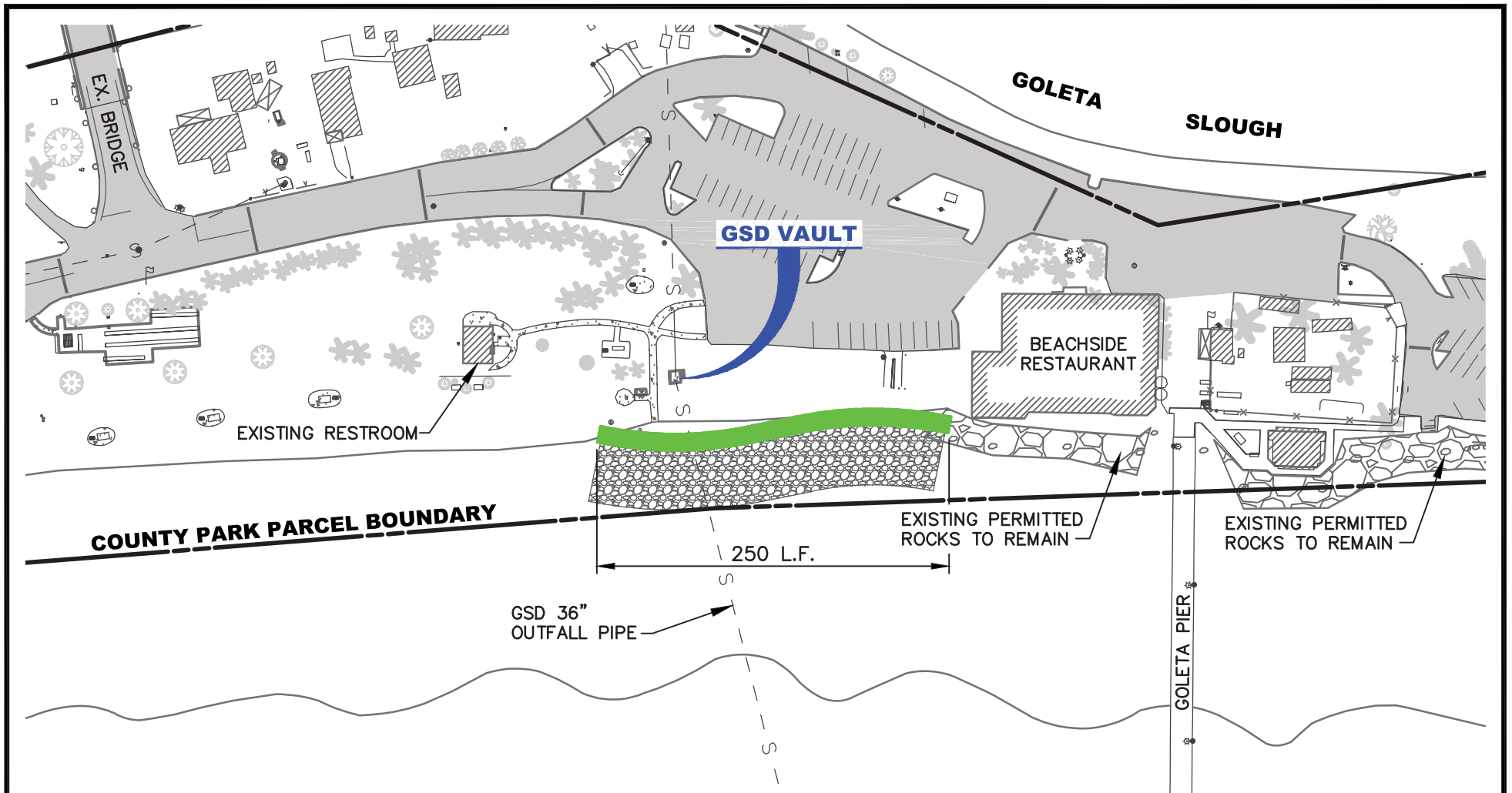




	EXISTING UTILITY TO REMAIN
	EXISTING UTILITY TO BE REMOVED
	PROPOSED UTILITY
	1943 BACK BEACH
	HIGH EROSION PROTECTION ZONE

GOLETA BEACH 2.0
EXISTING & PROPOSED UTILITIES
 COUNTY OF SANTA BARBARA, CA

BS Penfield & Smith
 Engineering • Surveying • Planning
 • Construction Management •





	GEOTEXTILE CORE DUNE
	BURIED COBBLE BERM

GOLETA BEACH 2.0
GSD SEWER OUTFALL VAULT
 COUNTY OF SANTA BARBARA, CA



Penfield & Smith
 Engineering • Surveying • Planning
 • Construction Management •

