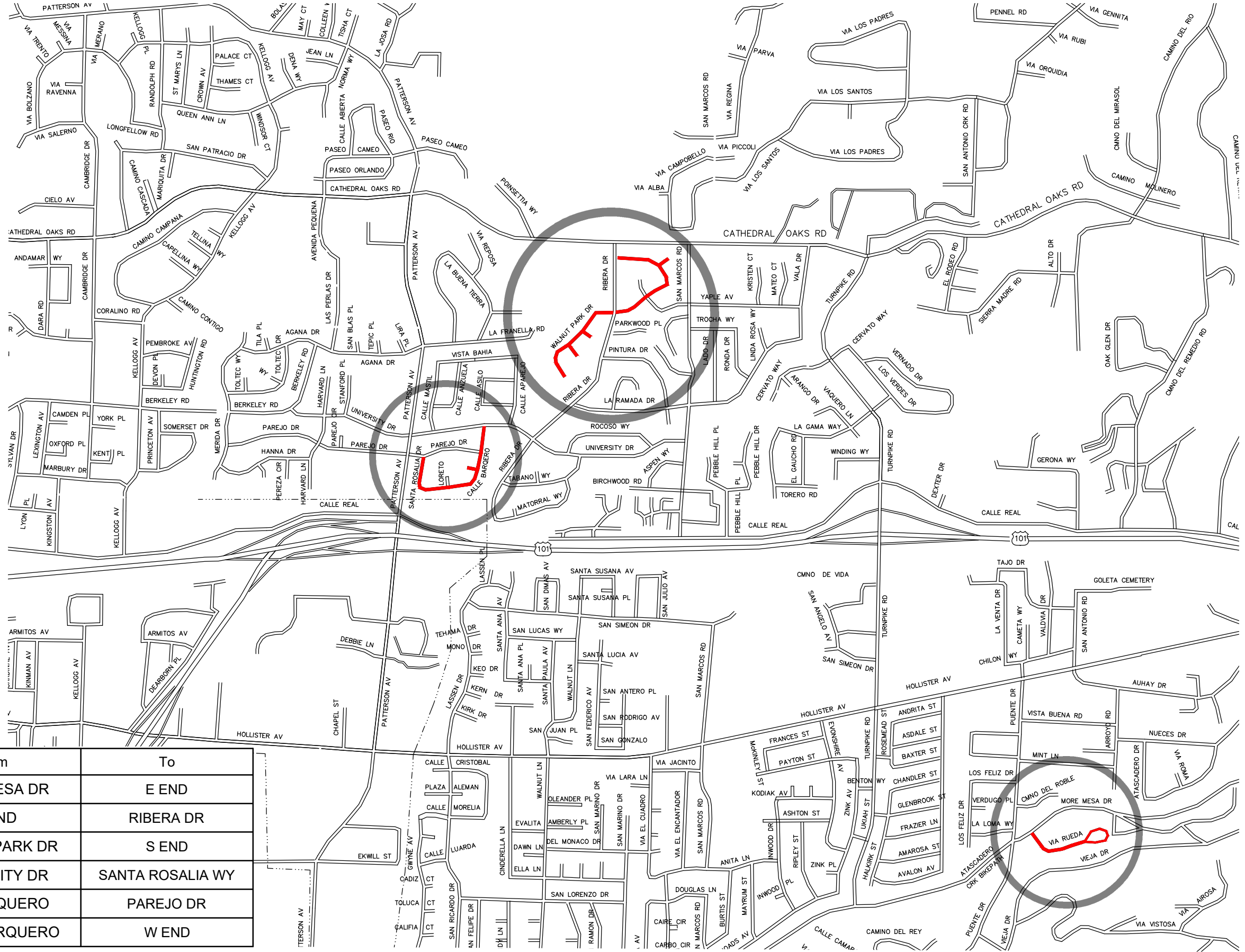
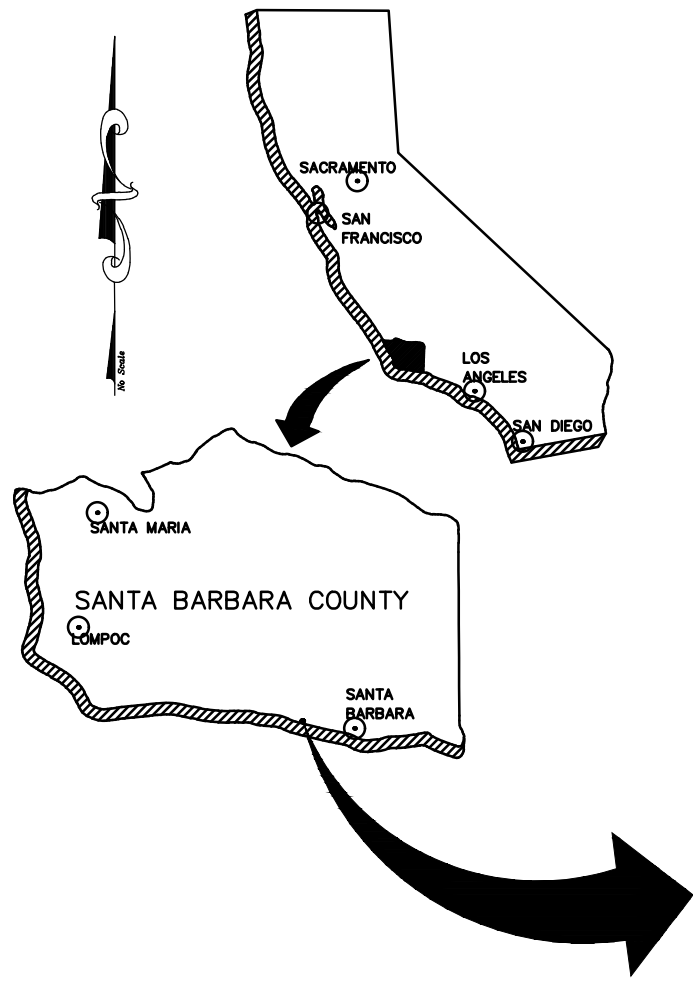


Section ID	Street Name	From	To
A 10085	LA MIRADA DR	FOOTHILL RD	PAQUITA DR
A 10090	LA MIRADA DR	PAQUITA DR	E END
A 10400	ROMERO CANYON RD	BELLA VISTA	830 ROMERO CANYON
A 10405	ROMERO CANYON RD	830 ROMERO CANYON	LILAC DR
A 10421	ALISOS DR	OAK GROVE DR	ROMERO CANYON RD
A 10905	SUMMIT RD	MIDDLE RD	HOT SPRINGS

■ REHAB ROAD
 ■ FOG SEAL ROAD

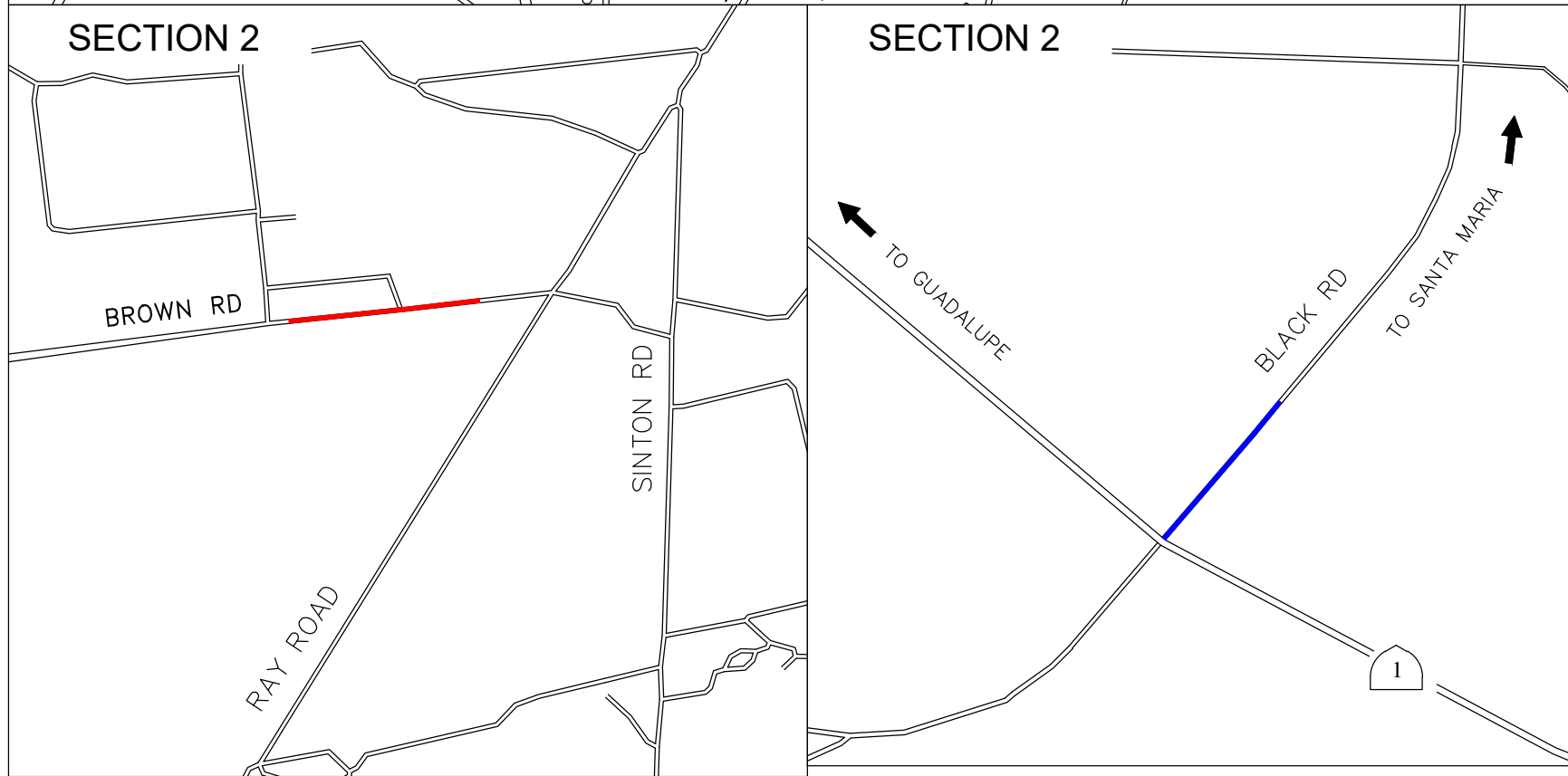
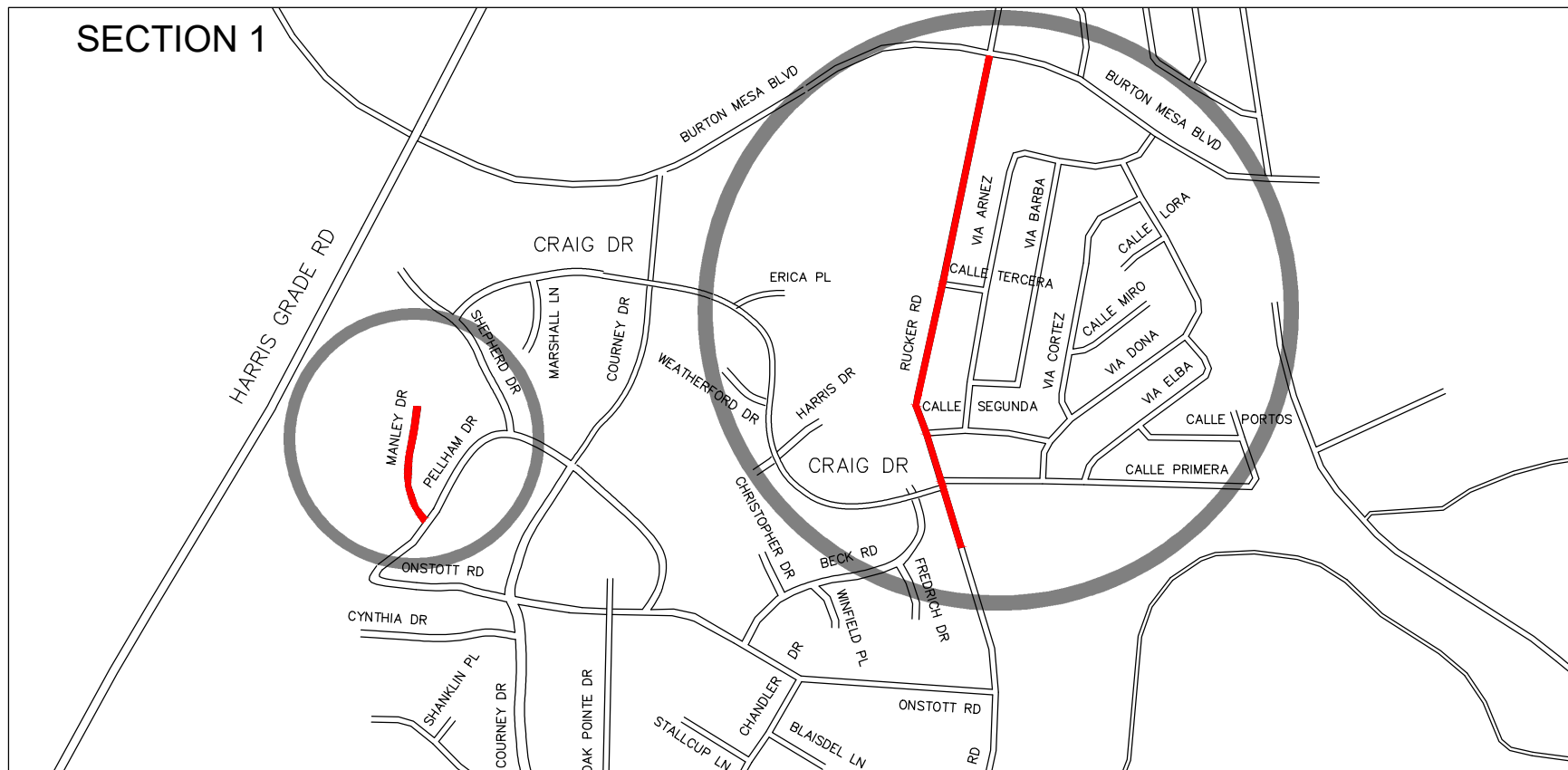
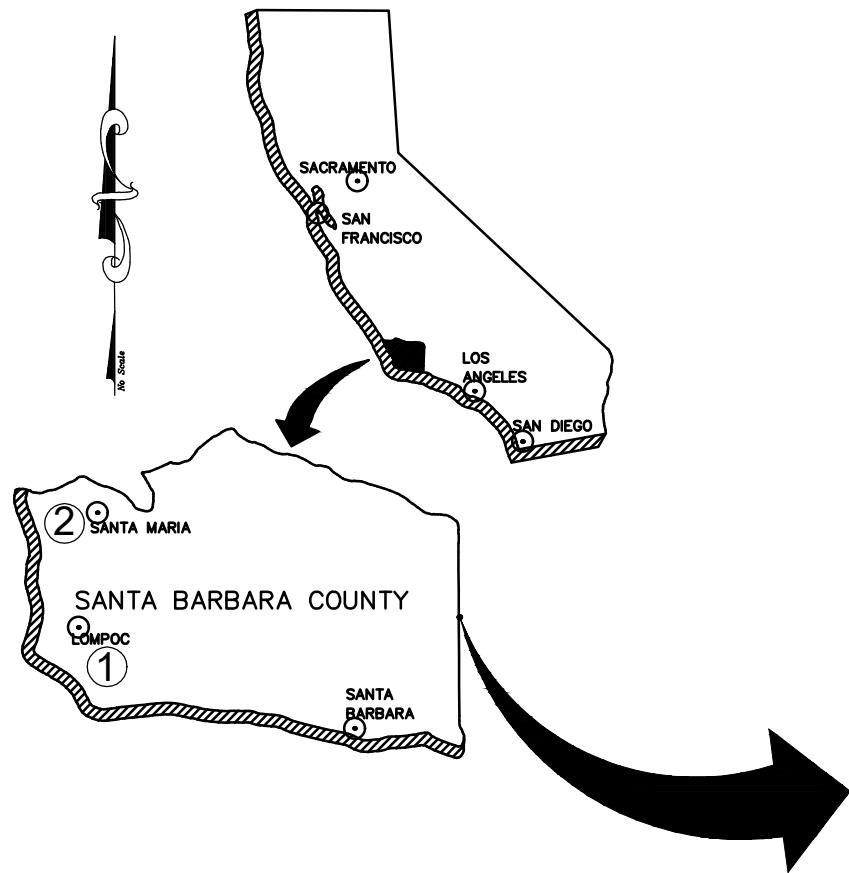




- REHAB ROAD
- FOG SEAL ROAD

Section ID	Street Name	From	To
B 12360	VIA RUEDA	MORE MESA DR	E END
B 12730	WALNUT PARK DR	W END	RIBERA DR
B 12735	WALNUT PARK LN	WALNUT PARK DR	S END
B 12820	CALLE BAQUERO	UNIVERSITY DR	SANTA ROSALIA WY
B 12825	SANTA ROSALIA WY	CALL BAQUERO	PAREJO DR
B 12830	TIBURON PL	CALLE BARQUERO	W END



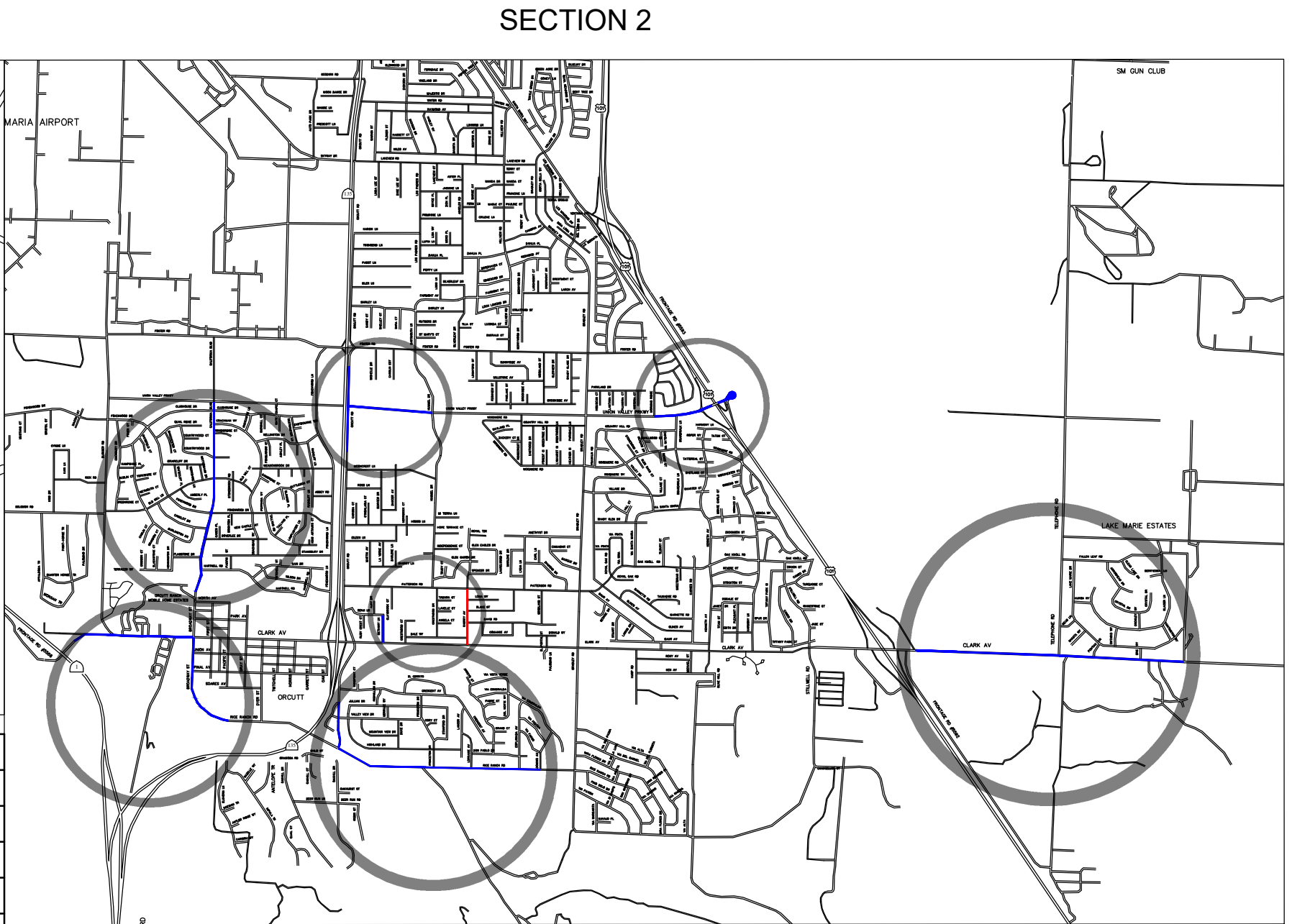
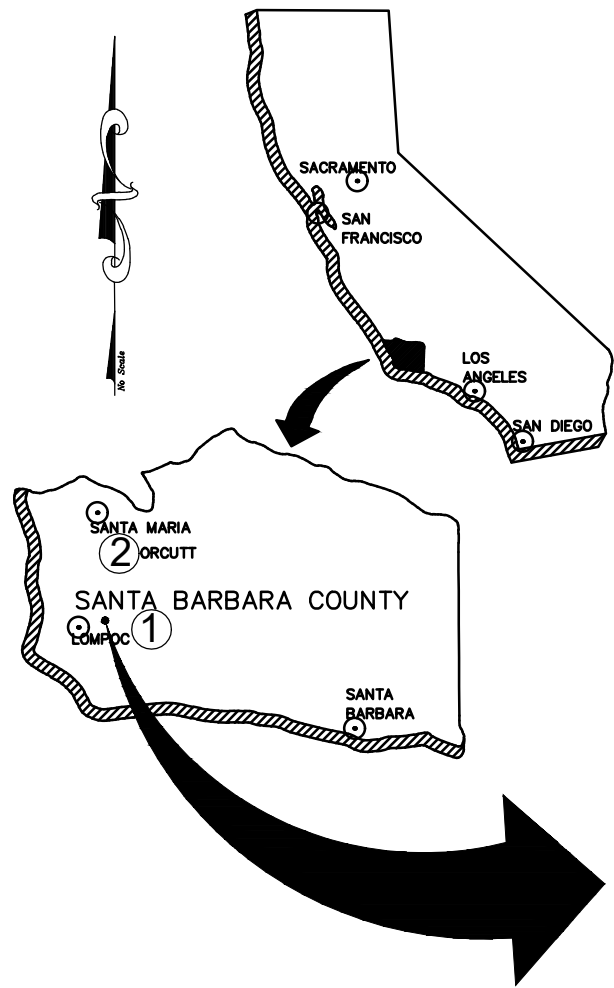


SECTION 1			
Section ID	Street Name	From	To
D 27320	RUCKER ROAD	230' N ONSTOTT RD	3130' N ONSTOTT RD
D 27340	RUCKER RD	3130' N ONSTOTT RD	BURTON MESA BLVD
D 27820	MANLEY DRIVE	PELLHAM DR	N END
SECTION 2			
E 410	BROWN RD	2.0 MILES EAST HWY 1	2.45 MILES EAST HWY 1
E 1030	BLACK RD	1445' N/O HWY 1 @COP	HWY 1

■ REHAB ROAD

■ FOG SEAL ROAD



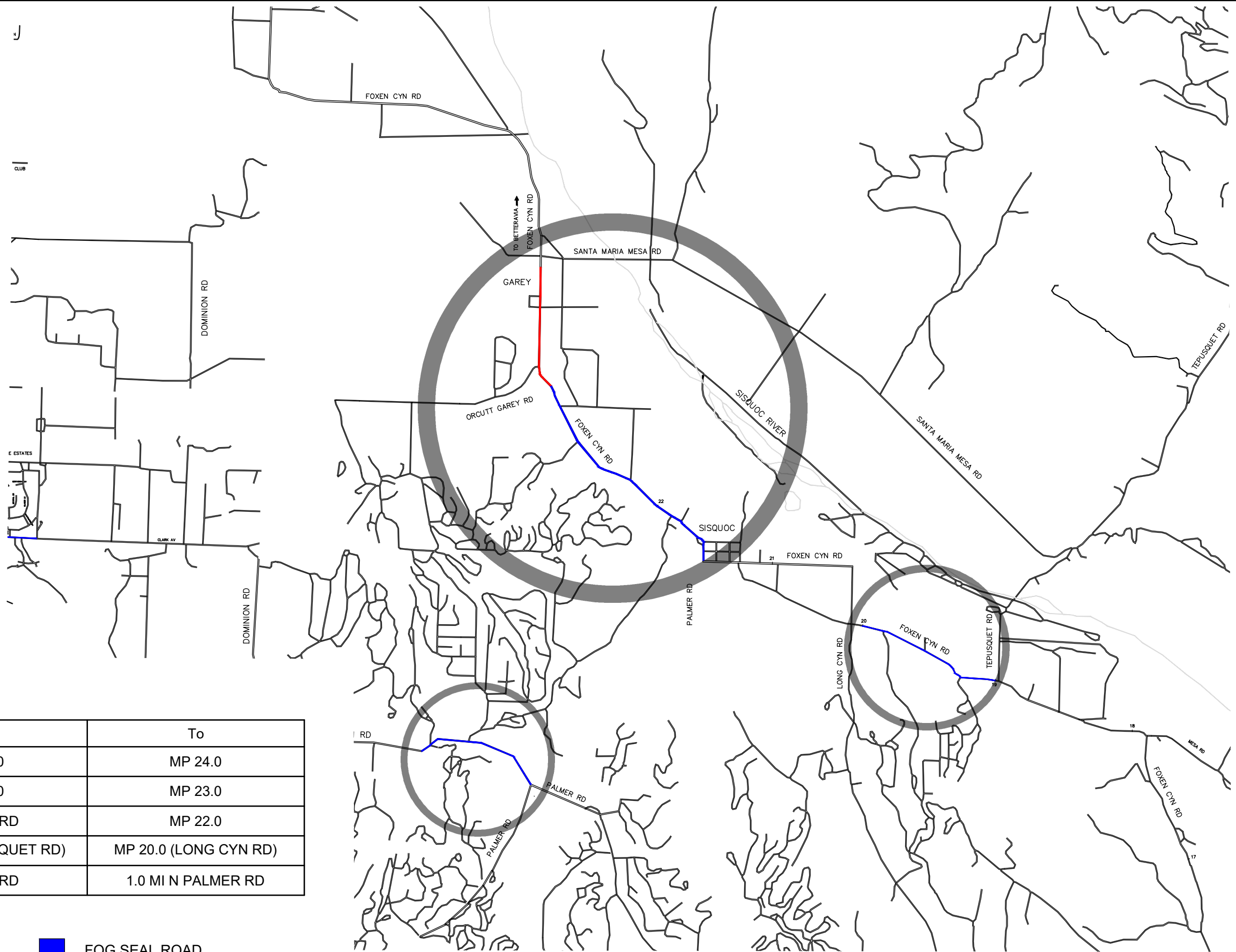
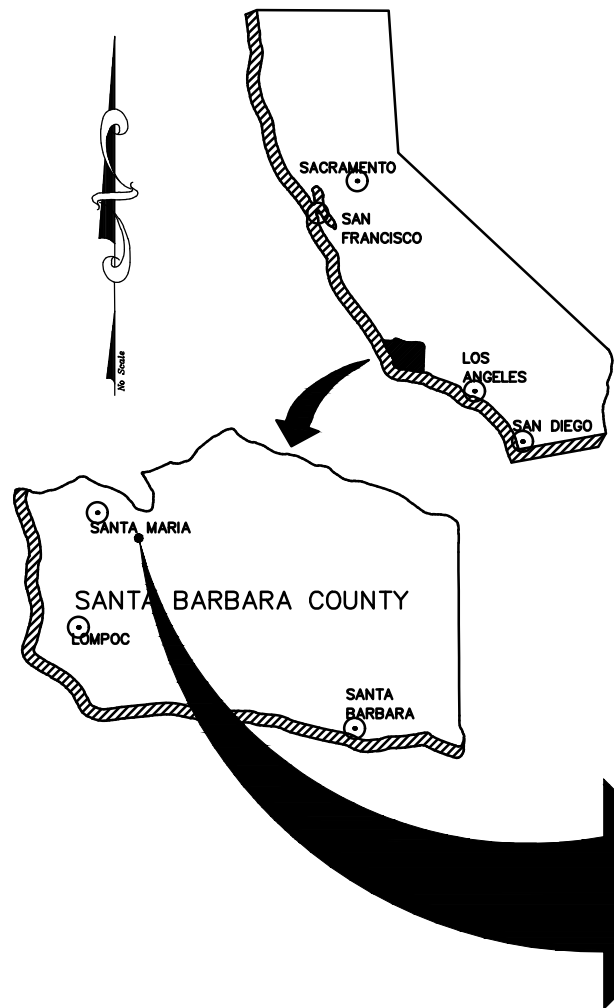


SECTION 1			
Section ID	Street Name	From	To
D 25860	MISSION GATE RD	PURISMA RD	HWY 246
SECTION 2			
E 9845	CHERRY AVE	CLARK AVE	PATTERSON RD
E 9837	BETHANY DR	CLARK AVE	BENJI LN
E 9833	BROADWAY ST	RICE RANCH RD @COP	CLARK AVE
E 9795	CALIFORNIA BLVD	CITY LIMITS	BROADWAY @COP
E 5170	CLARK AVE	1.50 MI W/O DOMINION RD	TELEPHONE RD
E 7090	CLARK AVE	BROADWAY ST	73' W/ ARABIAN TRAIL
E 5180	CLARK AVE	TELEPHONE RD	1015' W/O TELEPHONE RD
E 5190	CLARK AVE	1015' W/O TELEPHONE RD	1125' E/O SR 101 W OC DECK
E 4060	ORCUTT RD	155' S CRESCENT AV	RICE RANCH RD
E 4025	ORCUTT RD	310' S/O FOSTER RD @COP	1015' S/O UNION VALLEY
E 4090	RICE RANCH RD	ORCUTT RD	520' E PRINCETON
E 4100	RICE RANCH RD	520' E PRINCETON	DOMINO AVE

Section ID	Street Name	From	To
E 4078	RICE RANCH RD	BROADWAY ST	1435' S/O BROADWAY @COP
E 4110	RICE RANCH RD	DOMINO AVE	BRADLEY RD
E 9428	UNION VALLEY PKWY	E OC DECK	E END OF BULB
E 9415	UNION VALLEY PKWY EB	SR 135 ROW	300' E/O ORCUTT RD
E 9416	UNION VALLEY PKWY EB	300' E/O ORCUTT RD	HUMMEL DR @COP
E 9426	UNION VALLEY PKWY EB	MORNING RIDGE RD @COP	W OC DECK
E 9423	UNION VALLEY PKWY WB	HUMMEL DR @COP	300' E/O ORCUTT RD
E 9424	UNION VALLEY PKWY WB	300' E/O ORCUTT RD	SR 135 ROW
E 9429	UNION VALLEY PKWY WB	W OC DECK	MORNING RIDGE RD @COP

- REHAB ROAD
- FOG SEAL ROAD





Section ID	Street Name	From	To
E 5680	FOXEN CANYON RD	MP 23.0	MP 24.0
E 5660	FOXEN CANYON RD	MP 22.0	MP 23.0
E 5650	FOXEN CANYON RD	PALMER RD	MP 22.0
E 5620	FOXEN CANYON RD	MP 19.0 (TEPUSQUET RD)	MP 20.0 (LONG CYN RD)
E 5200	DOMINION RD	PALMER RD	1.0 MI N PALMER RD

 REHAB ROAD

 FOG SEAL ROAD

