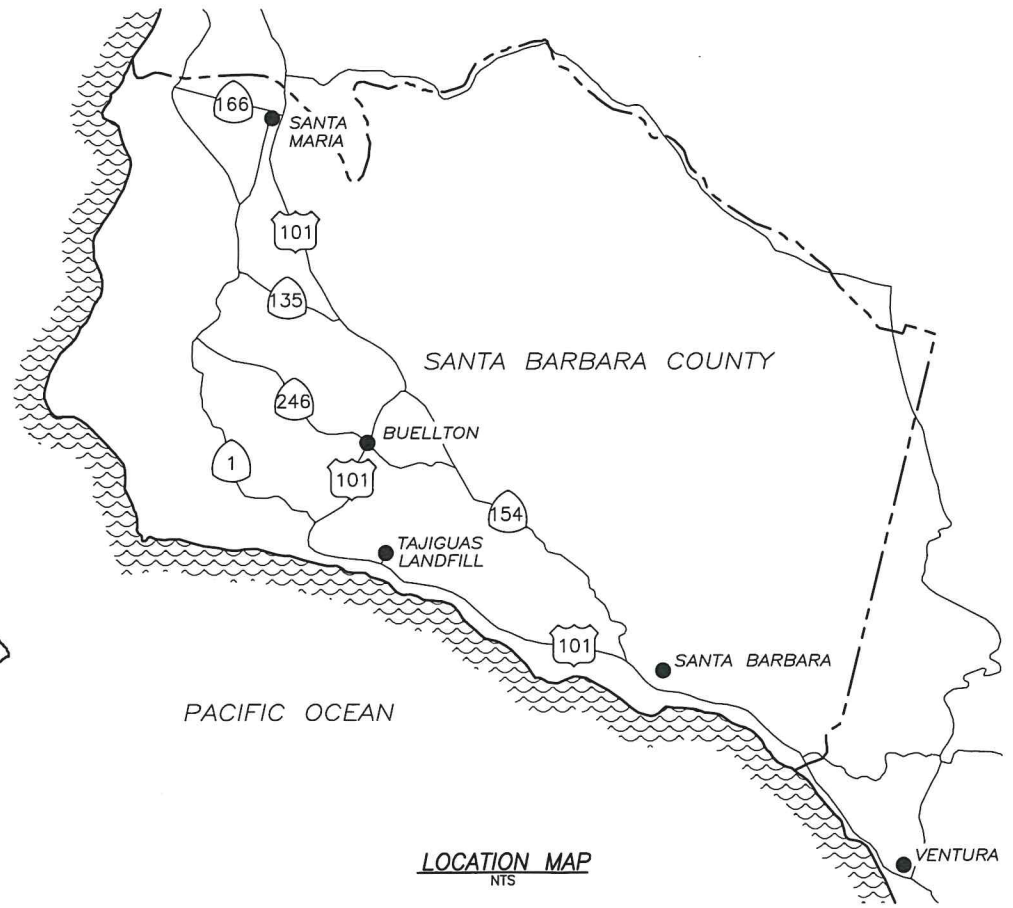
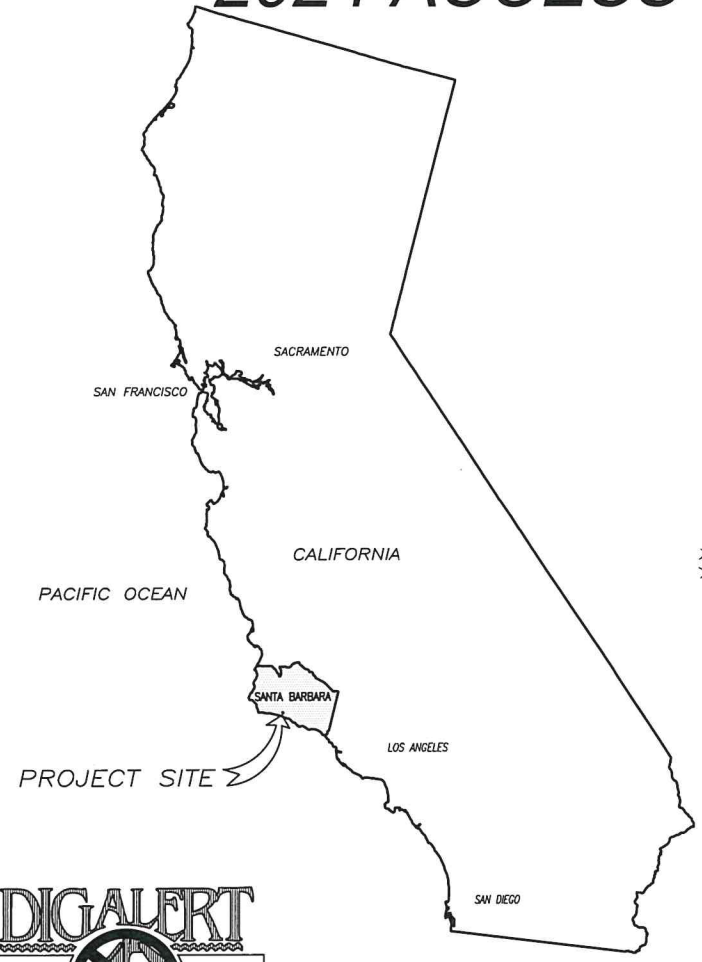


# COUNTY OF SANTA BARBARA DEPARTMENT OF PUBLIC WORKS RESOURCE RECOVERY AND WASTE MANAGEMENT DIVISION


## TAJIGUAS SANITARY LANDFILL

### 2024 ACCESS ROAD EXTENSION AND SITE IMPROVEMENTS CONSTRUCTION DRAWINGS PROJECT NUMBER 828990



DRAWING INDEX

SHEET	TITLE
1	TITLE SHEET AND LOCATION MAP
2	SITE MAP AND NOTES
3	ACCESS ROAD DEMOLITION PLAN
4	ACCESS ROAD EXTENSION SUBGRADE PLAN
5	ACCESS ROAD EXTENSION FINISHED SURFACE PLAN
6	ACCESS ROAD IMPROVEMENTS PLAN
7	DETAIL SHEET D1



APPROVED - CHAIR, BOARD OF SUPERVISORS  
 DATE: 6/25/24  
 3/26/2024 | 10:00 PM PDT

APPROVED - DIRECTOR OF PUBLIC WORKS  
 DATE:

NO.	REVISION DESCRIPTION	DATE
1	ISSUED FOR BID	03/25/24

Designed by:   
 APPROVAL RECOMMENDED - DEPUTY DIRECTOR  
 DATE: 3/26/2024 | 5:35 PM PDT

Designed by:   
 APPROVAL RECOMMENDED - COUNTY PROJECT MANAGER  
 DATE: 3/26/2024 | 4:03 PM PDT

PREPARED BY:  
**SWT Engineering** Civil & Environmental  
 800 C SOUTH ROCHESTER AVENUE  
 ONTARIO, CALIFORNIA 91761  
 PREPARED UNDER THE SUPERVISION OF  

 03/25/24

RESOURCE RECOVERY AND WASTE MANAGEMENT DIVISION TAJIGUAS SANITARY LANDFILL		
2024 ACCESS ROAD EXTENSION AND SITE IMPROVEMENTS TITLE SHEET AND LOCATION MAP		
DESIGNED BY : JAB	SCALE : AS SHOWN	PROJECT NO: 828990
DRAWN BY : COV/JB	DATE : 03-2024	
CHECKED BY : JAB	DATE : 03-2024	
APPROVED BY : JAB	DATE : 03-2024	SHEET 1 OF 7