



COUNTY OF SANTA BARBARA DEPARTMENT  
OF PUBLIC WORKS  
TRANSPORTATION DIVISION

SCALE:  
N.T.S.

DETAIL NO.

**OBERN TRAIL REHABILITATION**  
**DETAILS**

DETAIL NO.  
OT-1  
DATE:

© 2018 Google





Plot A - Widen path limit (widening detail included in OT-4, Plot B)



Apply 0.1' Grind, 0.15' leveler, fabric, and 0.15' Overlay for the forks at the Turnpike end.

Plot B - Turnpike - Obern limit



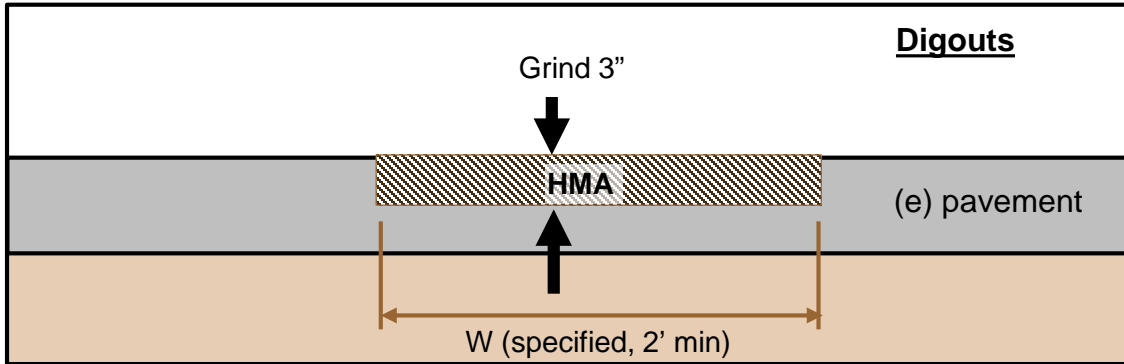
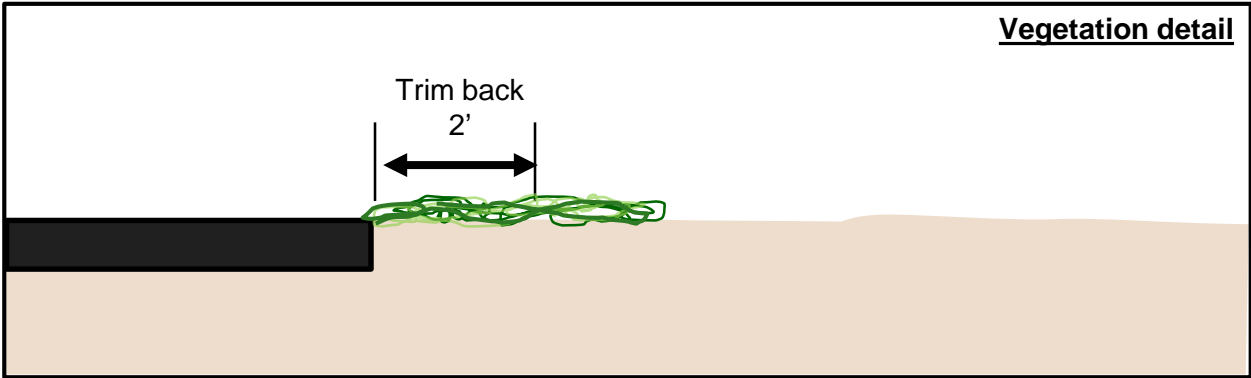
COUNTY OF SANTA BARBARA DEPARTMENT  
OF PUBLIC WORKS  
TRANSPORTATION DIVISION

SCALE:  
N.T.S.

DETAIL NO.

**OBERN TRAIL REHABILITATION**  
**DETAILS**

DETAIL NO.  
OT-2  
DATE:



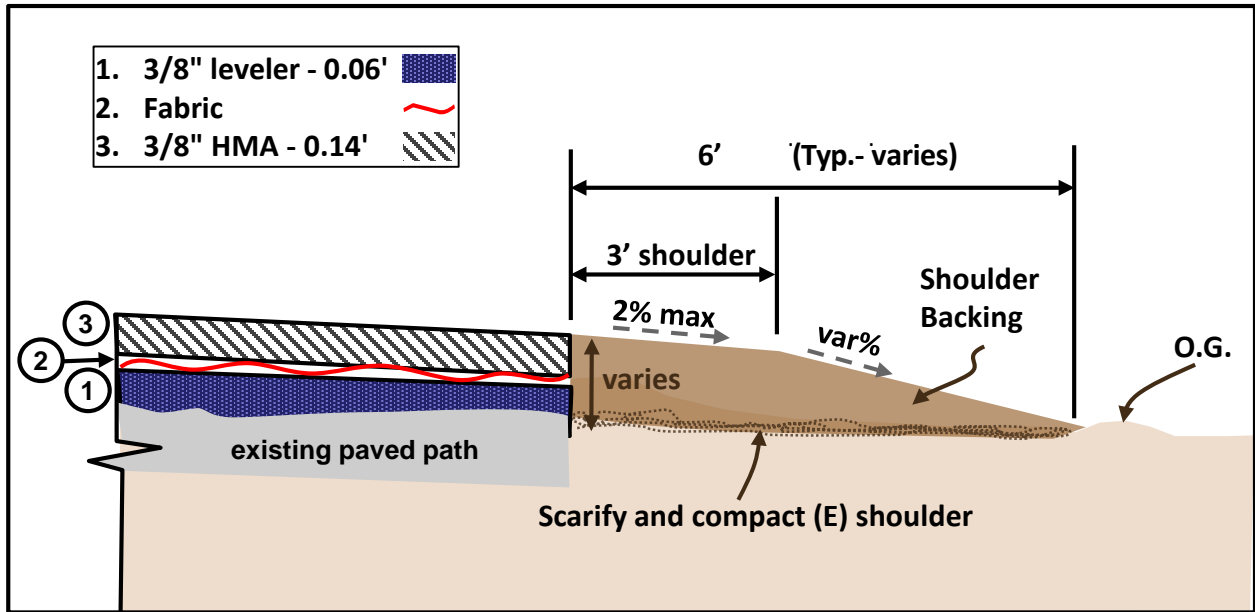
COUNTY OF SANTA BARBARA DEPARTMENT  
OF PUBLIC WORKS  
TRANSPORTATION DIVISION

SCALE:  
N.T.S.

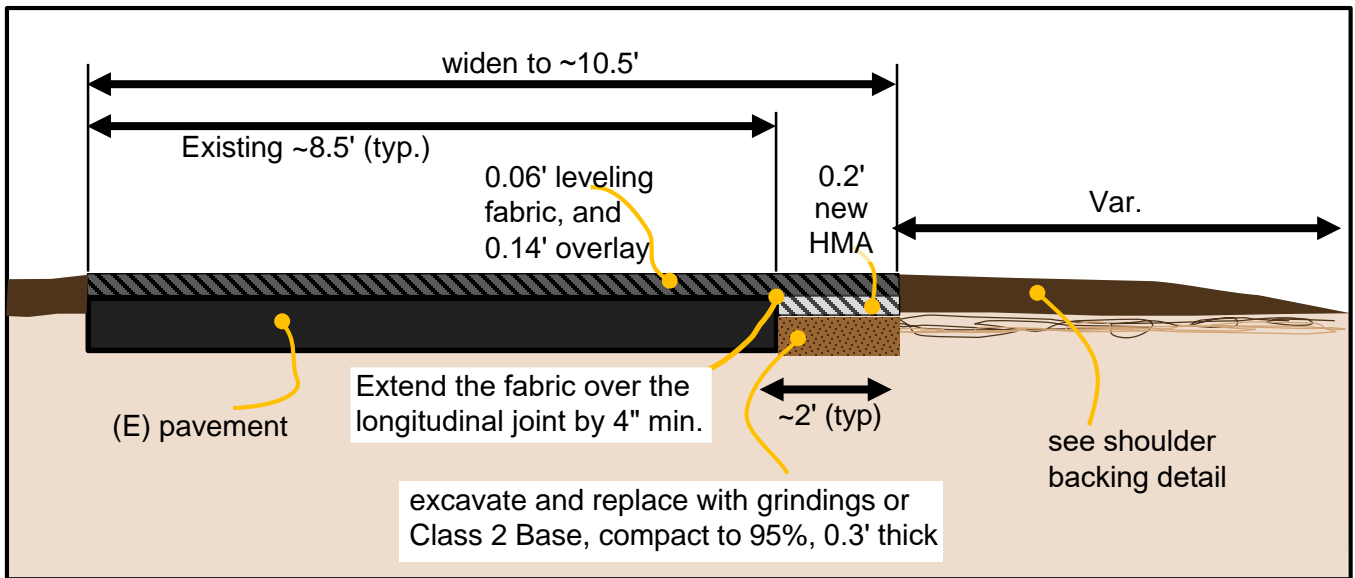
DETAIL NO.

**OBERN TRAIL REHABILITATION**  
**DETAILS**

DETAIL NO.  
OT-3  
DATE:



Plot A - Paving and shoulder backing details



Plot B - Widening detail



COUNTY OF SANTA BARBARA DEPARTMENT  
OF PUBLIC WORKS  
TRANSPORTATION DIVISION

SCALE:  
N.T.S.

DETAIL NO.

**OBERN TRAIL REHABILITATION**  
**DETAILS**

DETAIL NO.  
OT-4  
DATE: