

RESOLUTION OF THE BOARD OF SUPERVISORS OF THE  
COUNTY OF SANTA BARBARA, STATE OF CALIFORNIA

RESOLUTION OF THE COUNTY OF )  
SANTA BARBARA ADOPTING A ) RESOLUTION NO. 26-103  
LIST OF PROJECTS FOR FISCAL )  
YEAR 2026-27 FUNDED BY SB 1: )  
THE ROAD REPAIR AND )  
ACCOUNTABILITY ACT OF 2017 )

**WHEREAS**, Senate Bill 1 (SB 1), the Road Repair and Accountability Act of 2017 (Chapter 5, Statutes of 2017) was passed by the Legislature and Signed into law by the Governor in April 2017 to address the significant multi-modal transportation funding shortfalls statewide; and

**WHEREAS**, SB 1 includes accountability and transparency provisions that will ensure the residents of the County of Santa Barbara are aware of the projects proposed for funding in our community and which projects have been completed each fiscal year; and

**WHEREAS**, the County of Santa Barbara must adopt by resolution a list of projects proposed to receive fiscal year funding from the Road Maintenance and Rehabilitation Account (RMRA), created by SB 1, which must include a description and the location of each proposed project, a proposed schedule for the project's completion, and the estimated useful life of the improvement; and

**WHEREAS**, the County of Santa Barbara, will receive an estimated \$11.3 million in RMRA funding in Fiscal Year 2026-27 from SB 1; and

**WHEREAS**, this is the tenth year in which the County of Santa Barbara is receiving SB 1 funding and will enable the County of Santa Barbara to continue essential road maintenance and rehabilitation projects, safety improvements, repairing and replacing aging bridges, and increasing access and mobility options for the traveling public that would not have otherwise been possible without SB 1; and

**WHEREAS**, the County uses a robust planning process to ensure public input into the projects list; and

**WHEREAS**, the County uses a Pavement Management System to develop the SB 1 project list to ensure revenues are being used on the most highly-priority and cost-effective projects that also meet community priorities for transportation investment; and

**WHEREAS**, the funding from SB 1 will help the County maintain and rehabilitate streets/roads, bridges, hardscape, traffic devices, and drainage facilities in conjunction with transportation projects throughout the County this year; and

**WHEREAS**, the current Pavement Condition Index (PCI) is 57 and deemed “at-risk” and this revenue coupled with other local sources is dedicated to maintaining and improving road conditions with the goal of improving the PCI; and

**NOW, THEREFORE BE IT RESOLVED**, that the Board of Supervisors of the County of Santa Barbara does hereby acknowledge the adoption of the Fiscal Year 2026-27 SB 1 RMRA List of Projects attached hereto as Exhibit 1;

**BE IT FURTHER RESOLVED**, that the County of Santa Barbara certifies its intent to include in its budget, SB 1 revenues for the sole purpose of addressing deferred maintenance on the transportation system;

**BE IT FURTHER RESOLVED**, that the County of Santa Barbara has complied with all other applicable provisions and requirements of the law;

**PASSED AND ADOPTED** by the Board of Supervisors of the County of Santa Barbara, State of California this 21st day of April, 2026, by the following vote:

**AYES:** Supervisors, Lee, Capps, Hartmann, Nelson and Lavagnino

**NAYS:** None

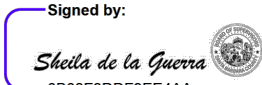
**ABSENT:** None


**ABSTAIN:** None

ATTEST:


MONA MIYASATO  
COUNTY EXECUTIVE OFFICER  
CLERK OF THE BOARD

COUNTY OF SANTA BARBARA

By:    
0B03F3DDF9EE4AA...  
Deputy Clerk

By:    
9DD6B7A21FC646A...  
Bob Nelson, Chair  
Board of Supervisors

APPROVED AS TO FORM:  
RACHEL VAN MULLEM  
COUNTY COUNSEL

By:    
FFF4B37436144BF...  
Deputy County Counsel

**EXHIBIT 1 - Fiscal Year 2026/27 RMRA PROJECT LIST**

**FY 26/27 Project Information**

FY 26/27 Project Information				PROJECT LOCATION			SCHEDULE FOR COMPLETION (MM/YYYY)			ESTIMATED USEFUL LIFE
PROJECT NUMBER	PROJECT TITLE	PROJECT DESCRIPTION	AMOUNT	STREET NAME	FROM	TO	COMPONENTS	START	END	
810563	26/27 In-house Pavement Maintenance	Pre-construction includes cost estimating, project scope development, monument perpetuation, and contract preparation. Construction involves road maintenance/repairs and pavement rehabilitation.	\$2,100,000	Sandpiper Ln	Vieja Dr	West End	Pre-construction	07/2026	10/2026	10-20
				Vieja Dr	Via Huerto	South End				
				Arboleda Rd	Hollister Ave	Nueces Dr				
				Malaga Dr	Sinaloa Dr	North End				
				Avila Way	Sinaloa Dr	North End				
				Trieste Ln	North End	Venice Ln				
				Via Marcina	Via Latina	South End				
				Via Latina	Venice Ln	Via Marcina				
				Vanguard Ave	North End	Aldebaran Ave				
				Ocean Ave	Union Sugar Ave	4600' W Union Sugar Ave				
				Odyssey Ct	Rigel Ave	South End				
				Capricorn Ct	Rigel Ave	South End				
				Country Hill Rd	West End	Bradley Rd				
				Woodmere Rd	West End	Bradley Rd				
				Woodmere Rd	Bradley Rd	Valley Drive				
				Glen Cairon	East End	Hummel Dr				
				Trudy Ct	Glen Cairon Dr	North End				
				Jefferson Ct	Franklin Rd	East End				
				Fleming Ln	Lancaster Dr	Waller Ln				
Dauphin St	Wilshire Ln	Santa Maria Way								
820828	26/27 In-house Hardscape Repairs	Pre-construction includes cost estimating, project scope development, preliminary design, monument perpetuation, and contract preparation. Construction involves repairing/installing sidewalk, crosswalks and ADA curb ramps.	\$600,000	Merida Dr	South End	North End	Pre-construction	6/2026	10/2026	30-50
				Torero Rd	La Gama Way	East End				
				Terra Way	South End	Saturn Ave				
				Saturn Ave	Terra Way	East End				
				Uranus Ave	East End	Mars Ave				
				Mercury Ave	North End	South End				
				Cameo Dr	Oak Knoll	Tiffany Park Ct				
				Tiffany Park Ct	Stillwell Rd	East End				
				Onyx Ct	Tiffany Park	East End				
				Hillview Rd	Foster Rd	Santa Barbara Way				
				Harmony Ln	Woodmere Rd	East End				
				Gobernador Cyn Rd	1.52 Mi W/o Stanley Park Rd	2.17 Mi W/o Stanley Park Rd				
				Lillingston Cyn Rd	HWY 192	1670 Lillingston Cyn Rd				
				Lillingston Cyn Rd	1670 Lillingston Cyn Rd	N End				
				Calle Caridad	Cieneguitas Rd	W End				
				Olive St	Lillie Ave	Whitney Ave				
				Colville St	120' N/o Whitney Ave	Shelby St				
				Golden Gate Ave	Valencia St	W End				
				Hollister St	Golden Gate Ave	Shelby St				
				Pierpont Ave	Lillie Ave	N End				
				Malaga Dr	Sinaloa Dr	N End				
				Avila Wy	Sinaloa Dr	N End				
				Cowles Rd	Eucalyptus Hill Rd	W End				
				San Marcos Rd	Twinridge Rd	Bridge C-2				
				Dawn Ln	Walnut Ln	West End				
				Walnut Ln	South End	Hollister Ave				
				Harris Grade Rd	3.6 Mi N/o HWY 1	4.0 Mi N/o HWY 1				

**EXHIBIT 1 - Fiscal Year 2026/27 RMRA PROJECT LIST**

**FY 26/27 Project Information**

FY 26/27 Project Information				PROJECT LOCATION			SCHEDULE FOR COMPLETION (MM/YYYY)			ESTIMATED USEFUL LIFE
PROJECT NUMBER	PROJECT TITLE	PROJECT DESCRIPTION	AMOUNT	STREET NAME	FROM	TO	COMPONENTS	START	END	
820829	26/27 Countywide Road Rehabilitation	Pre-construction includes cost estimating, project scope development, preliminary design, monument perpetuation, and contract preparation. Construction involves road maintenance/repairs, pavement rehabilitation, and striping.	\$5,700,236	Glen Annie Rd	Cathedral Oaks Rd	1200 Glen Annie Rd	Pre-construction Construction	6/2026 1/2027	12/2026 6/2027	25
				Monarch Dr	Baseline Ave	South End				
				Olive St	Meadow Vale Rd	Faraday St				
				Refugio Rd	Roblar Ave	Baseline Ave				
				Harris Grade Rd	4.0 Mi N/o HWY 1	5.0 Mi N/o HWY 1				
				Terra Way	Saturn Ave	South End				
				Saturn Ave	Terra Way	East End				
				Mercury Ave	North End	75' S/o Jupiter Ave				
				Uranus Ave	100' E/o Venus Ave	Mars Ave				
				Mars Ave	Uranus Ave	Mercury Ave				
				Lunar Cir	Venus Ave	100' E/o Venus Ave				
				Neptune Ave	Mars Ave	Uranus Ave				
				Jupiter Ave	Mercury Ave	100' E/o Venus Ave				
				Centaur Ave	Pegasus Ave	North End				
				Cameo Dr	Oak Knoll Rd	Tiffany Park Cir				
				Rhinestone Ct	Stillwell Rd	East End				
				Jade Ct	Stillwell Rd	East End				
				Tiffany Park Ct	Stillwell Rd	East End				
				Tiffany Park Cir	Stillwell Rd (North)	Stillwell Rd (South)				
				Zircon Ct	Stillwell Rd	East End				
				Onyx Ct	Tiffany Park Cir	East End				
				Spur Dr	Tiffany Park Cir	Harmony Ln				
				Harp Rd	Clark Ave	630' S/o Clark Ave				
				Harmony Ln	Clark Ave	Stockton St @ COP				
				Harmony Ln	Stockton St @ COP	Dickinson St				
				Harmony Ln	Dickinson St	Woodmere Rd				
				Foster Rd	Bradley Rd	1315' E/o Bradley Rd				
				Genoa Way	Woodmere Rd	Kenneth Ave				
Pinal Ave	Broadway St	Oak St								
Carissa Ct	Hobbs Ln	North End								
Cynbalaria	Hobbs Ln	North End								
820832	26/27 Countywide Hardscape	Pre-construction includes cost estimating, project scope development, preliminary design, monument perpetuation, and contract preparation. Construction involves repairing/installing sidewalk, crosswalks and ADA curb ramps.	\$600,000	Walnut Ln	South End	Hollister Ave	Pre-construction Construction	7/2026 11/2026	10/2026 6/2027	30-50
				Hillview Rd	Alice Shaw School					
				Dahlia Pl						
				Dickson Dr						
				Winter Rd						
				Downing Ln	Joe Nightengale School					
				Patterson Rd						
				Hummel Dr	Patterson School					
				Pinal Ave						
				Dyer St	Orcutt Academy/OJH					
				Aldebaran						
Constellation Rd	Buena Vista School									

**EXHIBIT 1 - Fiscal Year 2026/27 RMRA PROJECT LIST**

**FY 26/27 Project Information**

FY 26/27 Project Information				PROJECT LOCATION			SCHEDULE FOR COMPLETION (MM/YYYY)			ESTIMATED USEFUL LIFE
PROJECT NUMBER	PROJECT TITLE	PROJECT DESCRIPTION	AMOUNT	STREET NAME	FROM	TO	COMPONENTS	START	END	
		Safety - School zone striping/stenciling.		Jupiter Ave						
				Constellation Rd	Maple High School					
				Baseline Ave						
				School St	Ballard School					
				Pine St						
				Calzada Ave						
				Cuesta St	Santa Ynez Elementary					
				Pine St						
				Edison St						
				Faraday St	College Elementary					
				Ribera Dr						
				Cathedral Oaks Rd	Foothill Elementary					
				Anita Ln						
				Inwood Dr	Hollister Elementary					
				San Simeon Dr						
				Walnut Ln						
				San Marcos Rd	El Camino School					
				Nogal Dr						
			Vieja Dr	Vieja Valley Elementary						
				N. Jameson Ln						
				S. Jameson Ln						
				Padaro Ln						
				Calle Real						
				Lillie Ave						
				Santa Claus Ln						
				Ortega Hill Rd						
				Ortega Ridge Rd						
				Santa Monica Rd						
				Cravens Lane						
				Lillingston Canyon Rd						
				Gobernador Canyon Rd						
				Rincon Hill Rd						
				Shepard Mesa Rd						
				Lambert Rd						
				Via Real						
				Mission Canyon Rd						
				Tunnel Rd						
				Park Ln						
				Pichardo Ln						
				San Leandro Ln						
				Santa Rosa Ln						
				E. Mountain Dr						
				Middle Rd						
				Alston Rd						
				Sycamore Canyon Rd						
				Hermosillo Dr						
				Hot Springs Rd						
				Cheltenham Rd						
				Romero Cyn Rd						
				La Cumbre Rd						
				Paradise Rd						
				Stagecoach Rd						

**EXHIBIT 1 - Fiscal Year 2026/27 RMRA PROJECT LIST**

**FY 26/27 Project Information**

PROJECT NUMBER	PROJECT TITLE	PROJECT DESCRIPTION	AMOUNT	PROJECT LOCATION			SCHEDULE FOR COMPLETION (MM/YYYY)			ESTIMATED USEFUL LIFE
				STREET NAME	FROM	TO	COMPONENTS	START	END	
820830	26/27 Traffic Control Improvement	Safety - sign and striping improvements may include repairing/installing strips, traffic signals, lights, and/or signage.	\$500,000	Hollister Ave			Construction	7/2026	6/2027	3-5
				Turnpike Rd						
				Calle Real						
				Cathedral Oaks Rd						
				Patterson Ave						
				Modoc Rd						
				Las Palmas Dr						
				Roble Dr						
				S. Patterson Ave						
				Via Chapparal						
				Marina Dr						
				Ribera Dr						
				Nogal Dr						
				Sandspit Rd						
				State Street						
				Painted Cave Rd						
				Armour Ranch Rd						
				Happy Canyon Rd						
				Baseline Ave						
				Foxen Canyon Rd						
				Edison Street						
				Alamo Pintado Ave						
				Alamo Pintado Rd						
				Roblar Ave						
				Refugio Rd						
				Grand Ave						
				Santa Barbara Ave						
				Ocean Ave						
				Floradale Ave						
				Santa Rosa Rd						
				Drum Canyon Rd						
				Cebada Cyn Rd						
				Figueroa Mountain Rd						
				Alisos Canyon Rd						
				Zaca Station Rd						
				Jalama Rd						
				Union Sugar Ave						
				Constellation Rd						
				Burton Mesa Blvd						
				Via Lato						
Club House Rd										
Aldebaran Ave										
Harris Grade Rd										
Tepusquet Rd										
Clark Ave										
Bradley Rd										
Cat Canyon Rd										
Palmer Rd										
Harris Grade Rd										
Hillview Rd										
Winter Rd										
Orcutt Rd										
Dominion Rd										

**EXHIBIT 1 - Fiscal Year 2026/27 RMRA PROJECT LIST**

**FY 26/27 Project Information**

FY 26/27 Project Information				PROJECT LOCATION			SCHEDULE FOR COMPLETION (MM/YYYY)			ESTIMATED USEFUL LIFE
PROJECT NUMBER	PROJECT TITLE	PROJECT DESCRIPTION	AMOUNT	STREET NAME	FROM	TO	COMPONENTS	START	END	
				Palmer Rd						
				Foxen Canyon Rd						
				Orcutt-Garey Rd						
				Long Canyon Rd						
				Telephone Rd						
				Stowell Rd						
				Santa Maria Mesa Rd						
				Rosemary Rd						
				Black Rd						
				Prell Rd						
				West Main St						
				Bonita School Rd						
				Brown Rd						
				Black Rd						
				Sinton Rd						
				Simas St						
820833	26/27 MBGR Repair	Pre-construction includes cost estimating, project scope development, preliminary design, and contract preparation. Repair/replace/upgrade metal beam guardrail for safety.	\$300,000	El Sueno Rd	100' north of Calle Real	200' north of Calle Real				
				Harris Grade Rd	State Route 135	Rucker Rd				
				Ortega Hill Rd	Sheffield Dr	Ortega Ridge Rd				
				Foxen Canyon Rd	Palmer Rd	Zaca Station Rd	Pre-construction	7/2026	10/2026	20-25
							Construction	11/2026	6/2027	
820831	26/27 Drainage Repairs	Pre-construction includes cost estimating, preliminary design, and contract preparation. Construction involves repairing/installing storm drain or culvert.	\$300,000	School House Rd A	San Ysidro Rd	Hot Springs Rd				
				N Jameson	Sheffield Dr	BR NO C-238				
				Black Rd	Mahoney Rd	Betteravia Rd				
				Orcutt Gary Rd	Dominion Rd	Foxen Canyon Rd	Pre-construction	7/2026	10/2026	30-50
				Ocean Ave	Park Rd	Ocean Park Rd	Construction	11/2027	6/2027	
600700	26/27 Bridge Maintenance	Prepare cost estimate, documents, and develop scope of work. Inspect bridges and maintain structure database. Prepare reports with recommendations to extend service life.	\$150,000	Inspection of Countywide maintained bridges.			Pre-construction	6/2026	6/2027	50
862437	Habitat mitigation and monitoring for the Floradale Ave Bridge No. 51C-0370 Replacement Project	Bridge/road rehabilitation and safety improvements.	\$14,200	The project is located on Floradale Ave and near the Santa Ynez River in Lompoc, CA and consists of 2.79-acres			Construction	3/2026	6/2027	50