


COUNTY OF SANTA BARBARA CALIFORNIA

PLANNING COMMISSION

COUNTY ENGINEERING BUILDING
123 E. ANAPAMU ST.
SANTA BARBARA, CALIF. 93101-2058
PHONE: (805) 568-2000
FAX: (805) 568-2030



REVISED

TO THE HONORABLE BOARD OF SUPERVISORS
COUNTY OF SANTA BARBARA, CALIFORNIA

PLANNING COMMISSION
HEARING OF JUNE 11, 2008

RE: *Firestone Consistency Rezone and Conditional Use Permit for Special Events;*
07RZN-00000-00004, 07CUP-00000-00026

Hearing on the request of Patricia "Tish" Beltranena, agent for Adam Firestone, President of Firestone Farming Co., owner, to consider the following:

- a) **07RZN-00000-00004** [application filed on March 29, 2007] proposing to rezone 51.4 acres from Limited Agriculture, 40-acres minimum lot area with oil drilling combining regulations (40-AL-O), pursuant to Ordinance 661 to Agriculture II, 40-acres minimum gross lot area (AG-II-40) in compliance with Section 35.104 of the County Land Use and Development Code;
- b) **07CUP-00000-00026** [application filed on March 29, 2007] for approval of a Minor Conditional Use Permit under Land Use & Development Code Section 35.42.250, in the AG-II-40 zone district, to allow for a maximum of 32 special events per year (up to 30 with a maximum of 250 attendees and up to two with a maximum of 1,500 attendees);

and to approve the Negative Declaration (08NGD-00000-00013) pursuant to the State Guidelines for Implementation of the California Environmental Quality Act. As a result of this project, significant but mitigable effects on the environment are anticipated in the following categories: Aesthetics/Visual Resources, Biological Resources, Transportation and Water Resources/Flooding. The ND and all documents may be reviewed at the Planning and Development Department, 123 E. Anapamu St., Santa Barbara or 624 W. Foster Rd., Santa Maria. The ND is also available for review at the Central Branch of the City of Santa Barbara Library, 40 E. Anapamu St., Santa Barbara. The application involves AP No. 133-190-014 located in the Los Olivos area, Third Supervisorial District.

Dear Honorable Members of the Board of Supervisors:

At the Planning Commission hearing of June 11, 2008, Commissioner Valencia moved, seconded by Commissioner Blough and carried by a vote of 4-0-1 (Jackson recused) to recommend that the Board of Supervisors:

1. Adopt the required findings for the project specified in Attachment A of the staff report, dated May 25, 2008, including CEQA findings;

2. Adopt an Ordinance Zoning Map Amendment for 133-190-014, amending the Inland Zoning Map for the Santa Ynez Valley Rural Areas Zones (Draft Ordinance included as Attachment B of the staff report, dated May 25, 2008);
3. Approve the Mitigated Negative Declaration No. 08NGD-00000-00013 (included as Attachment D of the staff report, dated May 25, 2008) and adopt the mitigation monitoring program contained in the conditions of approval included as Attachment C of the staff report, dated May 25, 2008; and
4. Approve 07CUP-00000-00026 subject to the conditions of approval included in Attachment C of the staff report, dated May 25, 2008 and as revised at the hearing of June 11, 2008.

REVISIONS TO THE CONDITIONS OF APPROVAL

(indicated by ~~strikethrough~~ and underline)

Condition 1.2 is amended as follows:

1.2 Conditional Use Permit

The Conditional Use Permit would allow a maximum of 32 annual one-day commercial or charitable special events as follows:

- (1) Thirty events with a maximum of 250 guests
- (2) Two large events with a maximum of 1,500 guests on weekend days

Examples of types of events would be weddings, luncheons, club or association dinners, and school fundraisers.

Events would be limited to a total of eight in any month.

Events would occur predominantly on weekend days, but may also be during weekdays.

Events would be limited to the hours of 8:00 a.m. to 10:00 p.m. Sundays through Thursdays, and 8:00 a.m. to 11:00 p.m. on Fridays and Saturdays.

Tents and/or shade structures that may be erected for events would be removed after events.

Event food service would be catered. No permanent on-site commercial kitchen is proposed.

Amplified Music/Sound

All varieties of amplified music and sound sources would be located in the existing pole barn (Structure No. 3). The pole barn has three enclosed walls; sound would project to the south across the main landscaped event area. Amplified sound would cease by 9 P.M. on weeknights and 10 P.M. on weekends.

Condition 4 is amended as follows:

4. A traffic control plan will be adopted that, at minimum, designates (1) the points of access and directionality of traffic entering and exiting the project area; (2) ingress and egress from the site

itself; and (3) traffic control to ensure compliance with the plan, which may include a traffic control officer(s) if determined necessary. Traffic control personnel shall be located at the intersection of Foxen Canyon Road and the special event access driveway for each event. Traffic control personnel shall also direct parking and ensure orderly ingress and egress at events. Signs shall be placed on Foxen Canyon Road to the north and south of the access driveway to mark the event and indicate the upcoming turn. **Plan Requirements and Timing:** A traffic control plan shall be submitted to P&D for review and approval prior to land use clearances. The traffic plan, as well as all signs and traffic control located within the public right-of-way, shall be approved by Public Works, Transportation Division prior to issuance of the zoning clearances subject to modification by Public Works, Transportation upon notice.

MONITORING: P&D shall review and the Traffic Control Plan prior to zoning clearance.

Condition 6a is added as follows:

6a. Noise levels shall not exceed 65 dBA at the property lines.

Condition 6b is added as follows:

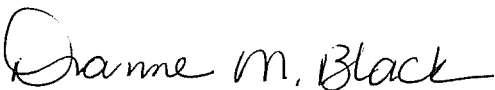
6b. The Planning Commission shall review the Conditions of Approval for possible modification approximately 24 months after issuance of the Zoning Clearance.

Condition 6c is added as follows:

6c. Event Permitting. Prior to commencement of each large event (1,500 attendee maximum) the applicant shall obtain a Zoning Clearance from P&D to ensure additional review and planning for public safety concerns. The Zoning Clearance for each large event should be submitted to P&D a minimum of 60 days prior to the event date in order to allow sufficient time for review and approval by the required departments (and/or agencies) including but not limited to Fire, Public Works, Transportation and the Sheriff's Department.

The above requirement does not apply to the 30 annual small events (250 or fewer attendees) which shall be permitted for the life of the project through the entitlements obtained upon satisfaction of Condition of Approval No. 7, below.

Sincerely,



Dianne M. Black
Secretary to the Planning Commission

cc: Case File: 07RZN-00000-00004, 07CUP-00000-00026
Planning Commission File
Dianne M. Black, Director Development Review
Agent: Tish Beltranena, MNS Engineers, 201 Industrial Way, Buellton, CA 93427
Owner: Firestone Farming Co. Limited Partnership, PO Box 244, Los Olivos, CA 93441
C.J. Jackson, Third District Commissioner
David Allen, Deputy County Counsel
✓ Joyce Gerber, Planner

Attachments: Attachment A – Findings
Attachment B - Ordinance

Attachment C – Conditions of Approval with Departmental Letters

DMB/jao
G:\GROUP\PERMITTING\Case Files\RZN\07 cases\07RZN-00000-00004 Firestone\06-11-08actltr.rev1.doc

ATTACHMENT A: FINDINGS

1.0 CEQA FINDINGS

- 1.1 The County Board of Supervisors has considered the Mitigated Negative Declaration No. 08NGD-00000-00013 together with the comments received and considered during the public review process. The Mitigated Negative Declaration reflects the independent judgment of the County Board of Supervisors, has been completed in compliance with CEQA, and is adequate for this proposal.
- 1.2 The County Board of Supervisors finds that through feasible conditions placed upon the project, the potentially significant impacts on the environment have been eliminated or substantially mitigated.
- 1.3 The documents and other materials which constitute the record of proceedings upon which this decision is based are in the custody of the Secretary of the Santa Barbara County Planning Commission, Ms. Dianne Black, Planning and Development, located at 123 East Anapamu Street, Santa Barbara, CA 93101.
- 1.4 Public Resources Code Section 21081.6 requires the County to adopt a reporting or monitoring program for the changes to the project that it has adopted or made a condition of approval in order to mitigate or avoid significant effects on the environment. The approved project description and conditions of approval, with their corresponding permit monitoring requirements, are hereby adopted as the monitoring program for this project. The monitoring program is designed to ensure compliance during project implementation.

2.0 ADMINISTRATIVE FINDINGS

2.1 ZONING MAP AMENDMENT FINDINGS

Pursuant to Land Use Development Code Section 35.104.060, an Amendment to the Zoning Map may be approved only if all of the following findings are made.

2.1.1 **The request is in the interests of the general community welfare.**

The subject Zoning Map Amendment will be in the public interest as it will replace the antiquated zone designation of the subject lot with a zone designation consistent with the current LUDC. Therefore, the Planning Commission recommends that the Board of Supervisors finds that the General Plan Amendment is in the public interest.

2.1.2 ***The request is consistent with the Comprehensive Plan, the requirements of State planning and zoning laws, and the Development Code.***

The Zoning Map Amendment will be consistent with the Comprehensive Plan. Development Code consistency will be accomplished with approval of the Zoning Amendment. Therefore, the Planning Commission recommends that the Board of Supervisors find that the request is consistent with the Comprehensive Plan, the requirements of State planning and zoning laws, and the Development Code.

2.1.3 ***The request is consistent with good zoning and planning practices.***

The zoning map amendment will replace the antiquated zone designation of the subject lot with a zone designation consistent with the current LUDC. Therefore, the Planning Commission recommends that the Board of Supervisors find that the request is consistent with good zoning and planning practices.

2.2 CONDITIONAL USE PERMIT FINDINGS

Pursuant to Section 35.82.060E of the Land Use and Development Code, a Conditional Use Permit application shall only be approved or conditionally approved if all of the following findings are made.

2.2.1 The site for the proposed project is adequate in terms of location, physical characteristics, shape, and size to accommodate the type of use and level of development proposed;

The approximately 54-acre site is essentially level and is surrounded by uninhabited rural lands. The use will generate additional traffic, but the streets and parking areas will accommodate the intensification of demand. The site has adequate ingress/egress, and a traffic plan will ensure that area traffic is not disrupted. The site has adequate domestic water service and proper location to accommodate the type of use (no additional development is required). Sewage effluent disposal from the development will be accomplished by an on-site wastewater treatment system. Therefore, the Planning Commission recommends that the Board of Supervisors finds that the site for the project is adequate in terms of location, physical characteristics, shape, and size to accommodate the type of use and level of development proposed.

2.2.2 Within the Inland area significant environmental impacts will be mitigated to the maximum extent feasible.

The Final Mitigated Negative Declaration No. 08NGD-00000-00013 identifies potentially significant and adverse environmental impacts and the mitigation measures required to mitigate impacts to the maximum extent feasible. The Final Mitigated Negative Declaration concludes that there will be no residual significant adverse environmental effects. Therefore, in addition to the CEQA findings above, the Planning Commission further recommends that the Board of Supervisors finds that significant environmental impacts will be mitigated to the maximum extent feasible.

2.2.3 Streets and highways are adequate and properly designed.

The project area roadways and intersections currently operate at acceptable levels. The additional traffic generated by the use is not expected to impact area roadways and intersections as is indicated in the Final MND. Adequate parking will be provided onsite; traffic direction and signs are required, and a traffic plan will be reviewed by P&D prior to issuance of zoning clearances. This condition of approval is included in the P&D mitigation monitoring program pursuant to Public Resources Code Section 21081.6, to which the permittee will be subject for the life of the project. Therefore, the Planning Commission recommends that the Board of Supervisors finds that streets and highways are adequate and properly designed.

2.2.4 There will be adequate public services, including fire protection, police protection, sewage disposal, and water supply to serve the proposed project.

Water service is currently provided by a domestic water well. Wastewater services will be provided by both an on-site wastewater treatment system and portable toilets. The subject property is bounded on two sides by public roads. Fire and Police services will be available to serve the project site, and other utilities such as electricity currently serve the project site. Therefore, the Planning Commission recommends that the Board of Supervisors finds that there will be adequate public services, including, fire protection, police protection, sewage disposal, and water supply to serve the proposed project.

2.2.5 The project will not be detrimental to the comfort, convenience, general welfare, health, and safety of the neighborhood and will be compatible with the surrounding area.

The proposed use will conform to the character and scale of the surrounding rural development. The special events will be consistent with similar ongoing existing uses within the rural areas of the Santa Ynez Valley. Amplified noise will occur inside the three-sided barn, which opens opposite from the closest residence located approximately one mile from the event venue. Amplified noise will cease at 10 P.M. on weekdays and 11 P.M. on weekends. Adequate parking will be provided onsite. Mitigation Measure 4 requires that a traffic plan will be reviewed by P&D and Public Works, Transportation Division prior to issuance of zoning clearances. The traffic plan will, at minimum, designate (1) the points of access and directionality of traffic entering and exiting the project area from SR 154 and Highway; (2) ingress and egress from the site itself; and (3) traffic control to ensure compliance with the plan, which may include signs and a traffic control officer(s) if determined necessary. Because some special events will be public functions, a Domestic Water Supply Permit will be reviewed and approved by Environmental Health Services prior to zoning clearance. An on-site wastewater treatment permit will be required. Additionally, temporary Food Facility Health Permits will be required for any special events open to the public. These conditions of approval are included within the P&D mitigation monitoring program pursuant to Public Resources Code Section 21081.6, to which the permittee will be subject for the life of the project. Therefore, the Planning Commission recommends that the Board of Supervisors finds that the project will not be detrimental to the comfort, convenience, general welfare, health, and safety of the neighborhood and will be compatible with the surrounding area.

2.2.6 The proposed project will comply with all applicable requirements of this Development Code and the Comprehensive Plan, including any applicable community or area plan.

As discussed in Sections 6.2 and 6.3 of the staff report dated May 25, 2008, the project is consistent with all applicable policies of the County's Comprehensive Plan and the Land Use and Development Code. Therefore, the Planning Commission recommends that the Board of Supervisors finds that the project will comply with all applicable provisions of the Development Code and the Comprehensive Plan, including any applicable community or area plan.

2.2.7 In designated rural areas the use will be compatible with and subordinate to the rural and scenic character of the area.

The special event use in this rural area will be compatible with and subordinate to the rural and scenic character of the area. The proposed project will not impact ongoing agriculture because the existing 11 acres of vineyard is physically separated from the event area and will not be disturbed, and several alternative points of ingress and egress from the site will prevent vehicular interruption of harvesting operations. The proposed project would clearly not obstruct any scenic vista. The majority of the parking and event areas are screened from public view by mature landscaping; the remainder is visible only briefly to cars driving on Foxen Canyon and Zaca Station Roads. Therefore, the Planning Commission recommends that the Board of Supervisors finds that the proposed project is consistent with this finding.

ATTACHMENT B

LAND USE DEVELOPMENT CODE (REZONE ONLY)

ORDINANCE NO. _____

AN ORDINANCE TO AMEND ASSESSOR PARCEL NO. 133-190-014

Case No. 07RZN-00000-00004

The Board of Supervisors of the County of Santa Barbara ordains as follows:

SECTION 1

All zoning maps and zoning designations previously adopted under the provisions of Sections 35.14.020 and 35-516, "Adoption of New Zoning Maps," of Chapter 35, Zoning, of the Code of the County of Santa Barbara, California, are hereby repealed as they related to Assessor's Parcel Number 133-190-014 shown on the map attached hereto as Exhibit A and incorporated by reference.

SECTION 2

Pursuant to the provisions of Section 35.14.020, "Adopting New Zoning Ordinances and Maps," of Land Use Development Code, of Chapter 35 of the Code of the County of Santa Barbara, California, the Board of Supervisors hereby adopts by reference the Zoning Map identified as Board of Supervisors Exhibit A, dated _____, 2008, which amends Assessor's Parcel Number 133-190-014 zoned 40-AL-O to AG-II-40, and which is made a part of said section by reference, with the same force and effect as if the boundaries, locations, and lines of the districts and territory therein delineated and all notations, references, and other information shown on said Zoning Map were specifically and fully set out and described therein, as exhibited in Exhibit A, and which is made part of said section by reference, with the same force and effect as if the boundaries, locations, and lines of the districts and territory therein delineated and all notations, references, and other information shown on said Zoning Map were specifically and fully set out and described therein.

SECTION 3

The Chair of the Board of Supervisors is hereby authorized and directed to endorse said Exhibit A to show that said map has been adopted by this Board.

SECTION 4

Except as amended by this Ordinance, Section 35.14.020 of the Land Use Development Code of Santa Barbara County, California, shall remain unchanged and shall continue in full force and effect.

SECTION 5

This ordinance shall take effect and be in force thirty (30) days from the date of its passage; and before the expiration of fifteen (15) days after its passage it, or a summary of it, shall be published once, with the names of the members of the Board of Supervisors voting for and against the same in the Santa Barbara News Press, a newspaper of general circulation published in the County of Santa Barbara.

PASSED, APPROVED, AND ADOPTED by the Board of Supervisors of the County of

Santa Barbara, State of California, this _____ day of _____, by the following vote:

AYES:

NOES:

ABSENT:

ABSTAIN:

ATTEST:

MICHAEL F. BROWN

Clerk of the Board of Supervisors

By: _____
Deputy Clerk

Chair, Board of Supervisors
County of Santa Barbara
State of California

STEPHEN SHANE STARK
County Counsel

By: _____

ATTACHMENT C: CONDITIONS OF APPROVAL

Date: May 25, 2008

PRELIMINARY DRAFT
CONDITIONAL USE PERMIT
LAND USE AND DEVELOPMENT CODE
CASE NO. 07CUP-00000-00026

I. A Conditional Use Permit is Hereby Granted:

TO: Firestone Farming Co. Limited Partnership
APN: 133-190-014
PROJECT ADDRESS: 4875 Foxen Canyon Road
ZONE: AG-II-40
AREA/SUPERVISORIAL DISTRICT: Los Olivos/Third
FOR: Special Events Venue

II. This permit is subject to compliance with the following condition(s):

Project Description

1. This Conditional Use Permit No. 07CUP-00000-00026 is based upon and limited to compliance with the project description, the Planning Commission's Hearing Exhibit marked "Exhibit No.1", dated June 11, 2008, and conditions of approval set forth below. Any deviations from the project description, exhibits, or conditions of approval must be reviewed and approved by the Planning Commission for conformity with this approval. Deviations may require modification to the permit and/or further environmental review. Deviations without the above described approval would constitute a violation of permit approval.

The project description is as follows:

1.1 Consistency Rezone

The subject lot currently has a Zoning Designation of Limited Agriculture, 40-acres minimum lot area with oil drilling combining regulations (40-AL-O), pursuant to Ordinance 661. In order to be consistent with the Land Use and Development Code, the lot Zoning Designation is proposed to be rezoned to Agriculture II, 40-acres minimum gross lot area (AG-II-40) pursuant to the Land

Use and Development Code in conjunction with the associated Conditional Use Permit application.

1.2 Conditional Use Permit

The Conditional Use Permit would allow a maximum of 32 annual one-day commercial or charitable one-day special events as follows:

- (1) Thirty events with a maximum of 250 guests
- (2) Two large events with a maximum of 1,500 guests on weekend days

Examples of types of events would be weddings, luncheons, club or association dinners, and school fundraisers.

Events would be limited to a total of eight in any month.

Events would occur predominantly on weekend days, but may also be during weekdays.

Events would be limited to the hours of 8:00 a.m. to 10:00 p.m. Sundays through Thursdays, and 8:00 a.m. to 11:00 p.m. on Fridays and Saturdays.

Tents and/or shade structures that may be erected for events would be removed after events.

Event food service would be catered. No permanent on-site commercial kitchen is proposed.

Amplified Music/Sound

All varieties of amplified music and sound sources would be located in the existing pole barn (Structure No. 3). The pole barn has three enclosed walls; sound would project to the south across the main landscaped event area. Amplified sound would cease by 9 P.M. on weeknights and 10 P.M. on weekends.

Lighting

Existing structure and landscaping lighting would be utilized. Additional event lighting would be limited to decorative string lights and candles.

Access/Parking

Access would be provided by the existing 24-foot wide private driveway via Foxen Canyon Road. Parking for events would be provided for 150 vehicles in the existing 50,000 ft² unpaved all-weather surface parking lot north of the vineyard. Overflow parking for large events would be available for up to 600 vehicles in a four-acre irrigated pasture area northwest of the main landscaped event area. Parking attendants and temporary signage would direct vehicles during all events.

Utilities

Domestic water would continue to be provided by an existing, private on-site well through a State Transient Water System permit with Environmental Health Services. Wastewater services for events would be provided by a proposed private leach-line septic disposal system via existing permanent restrooms (Structure No. 4). Wastewater services for large events would be augmented by portable toilets brought onsite in sufficient numbers to serve each large event.

Service Personnel

Service personnel would be on-site to support individual events. For small events (up to 250-people), the estimated number of staff would include approximately five band members, 10 caterers, and five traffic and parking attendants for a total of 20 staff. For large events (up to 1,500 people), the estimate would be five band members, 12 caterers, and six traffic/parking attendants for a total of approximately 23 staff.

The grading, development, use, and maintenance of the property, the size, shape, arrangement, and location of structures, parking areas and landscape areas, and the protection and preservation of resources shall conform to the project description above and the hearing exhibits and conditions of approval below. The property and any portions thereof shall be sold, leased or financed in compliance with this project description and the approved hearing exhibits and conditions of approval hereto. All plans (such as Landscape Plans) must be submitted for review and approval and shall be implemented as approved by the County.

II. MITIGATION MEASURES FROM 08NGD-00000-00013

2. To prevent event-generated trash from blowing offsite, covered receptacles shall be provided onsite prior to commencement of each event. Waste shall be picked up weekly or more frequently as directed by Permit Compliance staff. **Plan Requirements and Timing:** Prior to zoning clearances, applicant shall designate and provide to Planning and Development the name and phone number of a contact person(s) to monitor trash/waste. Additional covered receptacles shall be provided as determined necessary by Permit Compliance staff. This requirement shall be noted on all plans. Trash control shall occur throughout all events. All trash container areas must meet the following requirements: (1) Trash container areas must divert drainage from adjoining paved areas. (2) Trash container areas must be protected and regularly maintained to prevent unintentional transport of trash.

MONITORING: P&D shall inspect the site prior to the first event, and shall respond to any trash complaints on a case-by-case basis.

3. Any exterior night lighting associated with special events on the project site shall be of low intensity, low glare design, minimum height, and shall be hooded to direct light onto the subject parcel and prevent spill-over onto adjacent parcels. Applicant shall develop a Lighting Plan incorporating these requirements and provisions for dimming lights after 10:00 p.m. Thursdays through Sundays and after 11 p.m. Fridays and Saturdays. **Plan Requirements and Timing:** The locations of all exterior lighting fixtures and an arrow showing the direction of light being cast by each fixture, and the height of the fixtures and the hours of use shall be depicted on a Lighting Plan to be reviewed and approved by P&D prior to zoning clearances.

MONITORING: P&D shall review a Lighting Plan for compliance with this measure prior to zoning clearances.

4. A traffic control plan will be adopted that, at minimum, designates (1) the points of access and directionality of traffic entering and exiting the project area; (2) ingress and egress from the site itself; and (3) traffic control to ensure compliance with the plan, which may include a traffic control officer(s) if determined necessary. Traffic control personnel shall be located at the intersection of Foxen Canyon Road and the special event access driveway for each event. Traffic control personnel shall also direct parking and ensure orderly ingress and egress at events. Signs shall be placed on Foxen Canyon Road to the north and south of the access driveway to mark the event and indicate the upcoming turn. **Plan Requirements and Timing:** A traffic control plan shall be submitted to P&D for review and approval prior to land use clearances. The traffic plan, as well as all signs and traffic control located within the public right-of-way, shall be approved by Public Works, Transportation Division prior to issuance of the zoning clearances subject to modification by Public Works, Transportation upon notice.

MONITORING: P&D shall review the Traffic Control Plan prior to zoning clearance.

5. The event location shall have Fire-Department Hazardous Materials Unit-approved spill kits on hand. The parking areas shall be inspected for hazardous materials spills or leaks after each event and shall be remediated as necessary. These requirements shall be made a part of instructions given to parking control or other personnel as appropriate for each event. **Plan Requirements and Timing:** A parking area inspection and spill cleanup plan for employee training purposes shall be submitted for P&D review prior to zoning clearances.

MONITORING: P&D shall review the Inspection and Spill Plan prior to zoning clearances.

III. PROJECT-SPECIFIC CONDITIONS

6. The applicant shall submit to P&D an annual report of vehicle counts for each event.
 - 6a. Noise levels shall not exceed 65 dBA at the property lines.
 - 6b. The Planning Commission shall review the Conditions of Approval for possible modification approximately 24 months after issuance of the Zoning Clearance.
 - 6c. **Event Permitting.** Prior to commencement of each large event (1,500 attendees-maximum) the applicant shall obtain a Zoning Clearance from P&D to ensure additional review and planning for public safety concerns. The Zoning Clearance for each large event should be submitted to P&D a minimum of 60 days prior to the event date in order to allow sufficient time for review and approval by the required departments (and/or agencies) including but not limited to Fire, Public Works, Transportation and the Sheriff's Department.

The above requirement does not apply to the 30 annual small events (250 or fewer attendees) which shall be permitted for the life of the project through the entitlements obtained upon satisfaction of Condition of Approval No. 7, below.

IV. CONDITIONAL USE PERMIT CONDITIONS

7. This Conditional Use Permit is not valid until a Zoning Clearance Permit for the development and/or use has been obtained. Failure to obtain said Zoning Clearance Permit shall render this Conditional Use Permit null and void. Prior to the issuance of the Zoning Clearance Permit, all of the conditions listed in this Conditional Use Permit that are required to be satisfied prior to zoning clearance must be satisfied. Upon issuance of the Zoning Clearance Permit, the Conditional Use Permit shall be valid. The effective date of this Permit shall be the date of expiration of the appeal period, or if appealed, the date of action by the Board of Supervisors.
8. If the Planning Commission determines at a noticed public hearing that the permittee is not in compliance with any permit condition(s), pursuant to the provisions of Sec. 35.84.060B of the Zoning and Development Code, the Planning Commission is empowered, in addition to revoking the permit pursuant to said section, to amend, alter, delete, or add conditions to this permit.
9. Any use authorized by this Conditional Use Permit shall immediately cease upon expiration or revocation of this Conditional Use Permit. Any Zoning Clearance issued pursuant to this Conditional Use Permit shall expire upon expiration or revocation of the Conditional Use Permit. Conditional Use Permit renewals must be applied for prior to expiration of the Conditional Use Permit.
10. The applicant's acceptance of this permit and/or commencement of construction and/or operations under this permit shall be deemed acceptance of all conditions of this permit by the permittee.
11. Within 18 months after the effective date of this permit, construction and/or the use shall commence. Construction or use cannot commence until a Zoning Clearance has been issued. Failure to commence the construction and/or use pursuant to a valid Zoning Clearance shall render the Conditional Use Permit null and void.
12. All time limits may be extended by the Planning Commission for good cause shown, provided a written request, including a statement of reasons for the time limit extension request is filed with Planning and Development prior to the expiration date.
13. If the applicant requests a time extension for this permit/project, the permit/project may be revised to include updated language to standard conditions and/or mitigation measures and additional conditions and/or mitigation measures which reflect changed circumstances or additional identified project impacts. Mitigation fees shall be those in effect at the time of issuance of a Zoning Clearance.

V. OTHER DEPARTMENT REQUIREMENTS

14. Compliance is required with Departmental letters as follows:
 - a. Environmental Health Services memo dated April 22, 2008
 - b. Public Works, Transportation Division memo dated March 24, 2008 (no conditions)
 - c. Public Works, Flood Control letter dated July 10, 2007 (no conditions)
 - d. Fire Department letter dated May 14, 2007
 - e. Parks Department memo dated April 4, 2007 (no conditions)

Vi. COUNTY RULES, REGULATIONS AND LEGAL REQUIREMENTS


15. **Impact Mitigation Fees.** Prior to issuance of zoning clearance, the applicant shall pay the applicable Transportation Impact Mitigation fee with the Public Works Department.
16. **Signed Agreement to Comply Required:** Prior to approval of zoning clearance for the project, the owner shall sign and record an agreement to comply with the Project Description and all Conditions of Approval.
17. Prior to approval of zoning clearance, the applicant shall notify in writing all property owners and occupants of parcels within 300' of the project site of its approval and conditions. Proof of mailing the notices shall be provided to Planning and Development.
18. **Print and Illustrate Conditions on Plans:** All conditions of approval contained herein shall be printed in their entirety on plans submitted to the Planning and Development Department and reflected in graphic illustrations where appropriate.
19. **Mitigation Monitoring required:** The applicant shall ensure that the project complies with all approved plans and all project conditions including those which must be monitored after the project is built and occupied. To accomplish this, the applicant agrees to:
 - a. Contact P&D compliance staff as soon as possible after project approval to provide the name and phone number of the future contact person for the project and give estimated dates for future project activities.
 - b. Contact P&D compliance staff at least two weeks prior to commencement of construction activities to schedule an on-site pre-construction meeting with the owner, compliance staff, other agency personnel and with key construction personnel.
 - c. Pay fees prior to approval of zoning clearance as authorized under ordinance and fee schedules to cover full costs of monitoring as described above, including costs for P&D to hire and manage outside consultants when deemed necessary by P&D staff (e.g. non-compliance situations, special monitoring needed for sensitive areas including but not limited to biologists, archaeologists) to assess damage and/or ensure compliance. In such cases, the applicant shall comply with P&D recommendations to bring the project into compliance. The decision of the Director of P&D shall be final in the event of a dispute.
20. **Fees Required:** Prior to the issuance of zoning clearance, the applicant shall pay all applicable permit processing fees in full.
21. **Change of Use:** Any new or changed use on the site shall be subject to appropriate review by the County, including building code compliance and environmental review if applicable.
22. **Indemnity and Separation Clauses:** The applicant shall defend, indemnify and hold harmless the County or its agents, officers and employees from any claim, action or proceeding against the County or its agents, officers or employees, to attack, set aside, void, or annul, in whole or in part, the County's approval of this

Development Plan. In the event that the County fails to promptly notify the applicant of any such claim, action or proceeding, or that the County fails to cooperate fully in the defense of said claim, this condition shall thereafter be of no further force or effect.

23. **Legal Challenge:** In the event that any condition imposing a fee, exaction, dedication or other mitigation measure is challenged by the project sponsors in an action filed in a court of law or threatened to be filed therein which action is brought within the time period provided for by law, this approval shall be suspended pending dismissal of such action, the expiration of the limitation period applicable to such action, or final resolution of such action. If any condition is invalidated by a court of law, the entire project shall be reviewed again by the County and substitute conditions may be imposed.

Diane Meester Black, Director of Development Services
For John Baker, Director

Date



Environmental Health Services

2125 S. Centerpointe Pkwy., #333 • Santa Maria, CA 93455-1340
805/346-8460 • FAX 805/346-8485

Elliot Schulman, MD, MPH Health Officer/Director
Michele Mickiewicz, Deputy Director
Rick Merrifield, Environmental Health Director

TO: Joyce Gerber, Planner
Planning & Development Department
Development Review Division

FROM: Paul Jenzen
Environmental Health Services

DATE: April 22, 2008

SUBJECT: Case No. 07CUP-00000-00026 Los Olivos Area

Applicant: Firestone Farming Co.
P.O. Box 244
Los Olivos, CA. 93441

Property Location: Assessor's Parcel No. 133-190-014, zoned 40-AL-O, located at 4875
Foxen Canyon Road.

Case No. 07CUP-00000-00026 represents a request to allow up to thirty special events with a maximum of 250 guests and two large special events with a maximum of 1,500 guests. The special events would be limited to a total of eight in any month and would be held primarily on weekend days.

Temporary Food Facility Health Permits will be required for any special events open to the public. The State health codes place limits as to the type and duration of these events. Private functions not open to the public, do not require Health Permits.


Domestic water supply is proposed to be provided by a private water system. Because the special events would be public functions a Domestic Water Supply Permit will need to be reviewed and approved by Environmental Health Services prior to zoning clearance.

Sewage disposal is proposed to be provided by an onsite wastewater treatment system. The applicant has provided to Environmental Health Services a passing percolation test and preliminary layout completed by Coast Valley Testing and dated April 26, 2007 that indicates an onsite wastewater treatment system for the proposed project could be constructed. Chemical toilets will be utilized to bolster the permanent facilities for the two large events.

The unpermitted connection to the existing single family residence will need to be abandoned as part of this project.

Providing the Planning Commission grants approval of the applicant's request, Environmental Health Services recommends the following be included as Conditions of Approval:

1. Prior to Issuance of Zoning Clearance, a completed application for a **Domestic Water Supply Permit** shall be reviewed and approved by Environmental Health Services. The application shall include final detailed engineering plans and specifications for the proposed water supply system to serve the project.
2. Prior to Issuance of Zoning Clearance, an application for an on-site wastewater treatment system permit shall be reviewed and approved by Environmental Health Services.




Paul Jenzen, R.E.H.S.
Senior Environmental Health Specialist

cc: Applicant
Agent, Tish Beltranena, MNS Engineers, 201 Industrial Way Suite A, Buellton, CA. 93427
Jeff Thomas, Planning & Development Dept, Building Div., Buellton
Norman Fujimoto, Environmental Health Services
Jennifer Bernstein, Environmental Health Services

LU-4856

COUNTY OF SANTA BARBARA
PUBLIC WORKS DEPARTMENT
123 East Anapamu Street
Santa Barbara, California 93101
805/568-3232 FAX 805/568-3222



March 24, 2008

TO: Joyce Gerber, Planner
Development Review

FROM: William Robertson, Transportation Planner
Public Works, Transportation Division

SUBJECT: **Conditions of Approval**
Firestone Special Events CUP
4875 Foxen Canyon Road
07CUP-00000-0026
APN: 133-190-014

The Santa Barbara County, Public Works Department has no recommended conditions for the approval of the above referenced project.

If you have any questions, please contact me at 739-8785.


Sincerely,

William T. Robertson

03/24/08


Date

cc: 07Cup-00000-00026
Charlie Ebeling, Transportation Manager, County of Santa Barbara, Public Works Department
G:\TRAFFIC\WINWORD\PLANNING\Los Olivos\Firestone Special Events 07CUP-NC.doc



Santa Barbara County Public Works Department
Flood Control & Water Agency

July 10, 2007



Planning Commission
County of Santa Barbara
Planning & Development Department
123 East Anapamu Street
Santa Barbara, CA 93101

**Reference: 07CUP-00000-00026; Firestone Special Events CUP
APN: 133-190-042; Santa Ynez**

Dear Commissioners:

The Flood Control District has no conditions on the above referenced project.

Sincerely,

A handwritten signature in cursive script that reads "Dale W. Weber".

Dale W. Weber, P.E.
Development Engineer


Cc: Brian Teiley, Planning & Development
Firestone Farming Co. Ltd Partnership, P.O. Box 244, Los Olivos, CA 93441
MSN Engineering, 201 Industrial Way, Buellton, CA 93427

Memorandum

Date: May 14, 2007

To: Brian Tetley
Planning & Development
Santa Maria

From: Dave Willy, Inspector
Fire Department



Subject: APN: 133-190-014; Case #: 07CUP-00026
Site: 4875 Foxen Canyon Road, Los Olivos
Project Description: Legalize Barn & Bathroom Facilities for Public Events

The above project is located within the jurisdiction of the Santa Barbara County Fire Department. To comply with the established standards, we submit the following with the understanding that the Fire Protection Certificate application may involve modifications, which may determine additional conditions.

**PRIOR TO ERECTION OF COMBUSTIBLE BUILDING MATERIALS
THE FOLLOWING CONDITIONS MUST BE MET**

1. All access ways (public or private) shall be installed and made serviceable. Roadway plans, acceptable to the fire department, shall be submitted for approval prior to any work being undertaken.

Driveway width shall be a minimum of 24 feet, as shown on plans dated March 16, 2007.
2. Santa Barbara County Fire Department High Fire Hazard Area Requirements must be met.
3. Provide a complete Stored Water Fire Protection System Plan. This plan must show and note all of the elements of a Stored Water Fire Protection System Plan as outlined in Santa Barbara County Fire Department Development Standard #3.
4. Stop work immediately and contact the County Fire Department, Hazardous Materials Unit (HMU) at 686-8170 if visual contamination or chemical odors are detected while implementing the approved work at this site. Resumption of work requires approval of the HMU.

PRIOR TO OCCUPANCY CLEARANCE
THE FOLLOWING CONDITIONS MUST BE MET

5. Building address numbers shall be posted in conformance with fire department standards.
6. Portable fire extinguisher(s) are required and shall be in accordance with the Santa Barbara County Code Chapter 15, Article 1.
7. The propane tank shall be located no closer than 10 feet from any structure and shall be installed per Article 82 of the California Fire Code.
8. When access ways are gated, a fire department approved locking system shall be installed.
9. Santa Barbara County Fire Department fire sprinkler system requirements shall be met. Fire sprinkler system plans shall be approved prior to installation. Location of any fire department connection shall be determined by the fire department.
10. Payment of development impact fees is required. The fees shall be computed on each new building, including non-habitable spaces.

Fees will be calculated as follows:

Mitigation Fee at \$.10 per square foot for structures with fire sprinkler systems

These conditions apply to the project as currently described. Future changes, including but not limited to further division, change of occupancy, intensification of use, or increase in hazard classification, may require additional mitigation to comply with applicable development standards in effect at the time of change.

As always, if you have any questions or require further information please call 681-5500.

DW:reb

c:

Tish Beltranena, MNS, 201 Industrial Way, Buellton, CA 93427
Firestone Farming Co., Ltd., PO Box 244, Los Olivos, CA 93441
APN/Chron



RECEIVED
APR 06 2007
S.B. COUNTY (NORTH)
PLANNING & DEVELOPMENT

Daniel C. Hernandez
Director of Parks
(805) 568-2461

TO: Brian Tetley, Planner
Development Review
Planning and Development

Michael Gibson
Business Manager
(805) 568-2477

FROM: Claude Garciacelay, Park Planner *mg*

DATE: April 4, 2007

Coleen Lund
Project Manager
(805) 568-2470

RE: 07CUP-026 Firestone Special Events
APN 133-190-014

Jeff Stone
Deputy Director
Tel: (805) 934-6145
Fax: (805) 934-6213

County Parks has no conditions of approval of the above referenced case(s).

cc:

610 Mission Canyon Road
Santa Barbara, Ca. 93105
Tel: (805) 568-2461
Fax: (805) 568-2459
www.sbparcs.org

Reservations:
(905) 568-2465

Equal Opportunity
Employer

