



BOARD OF SUPERVISORS
AGENDA LETTER

Agenda Number:

A-11

Clerk of the Board of Supervisors
105 E. Anapamu Street, Suite 407
Santa Barbara, CA 93101
(805) 568-2240

Department Name: Public Works
Department No.: 054
For Agenda Of: April 22, 2008
Placement: Administrative
Estimated Tme:
Continued Item: No
If Yes, date from:
Vote Required: Majority

TO: Board of Supervisors

FROM: Department Scott D. McGolpin, Public Works Director, #568-3010
Director
Contact Info: Dacé Morgan, Deputy Director, Transportation, #568-3064

SUBJECT: Parking Restrictions on Various Streets; 1st, 2nd & 4th Supervisorial Districts

County Counsel Concurrence

As to form: Yes

Auditor-Controller Concurrence

As to form: No

Recommended Actions:

That the Board of Supervisors:

Adopt various resolutions establishing parking restrictions on Banner Avenue, Exeter Place, Puente Drive, Calle Lindero, Knollwood Drive, Sandalwood Drive, and Accessible Parking on Union Avenue.

Summary Text:

Several requests were received from citizens in the Mission Hills, Santa Barbara, Summerland, Montecito, Old Orcutt, Goleta and Mission Canyon areas, as well as the Santa Maria Bonita School District in the Tanglewood area, addressing safety concerns related to parking at various locations in the County of Santa Barbara. Goleta

Based upon our investigation, the Public Works Traffic Section has prepared the attached resolutions (seven) establishing parking restrictions at the following locations:

A. BANNER AVENUE (south side) – First Supervisorial District

No Parking Zone

- On the south side of Banner Avenue from a point 60 feet east of the centerline of Olive Street to a point 75 feet east of the centerline of Olive Street.

B. EXETER PLACE (east side) – First Supervisorial District

No Parking Zone

- On the east side of Exeter Place from a point 3 feet south of the Cheltenham Road to a point 13 feet south of Cheltenham Road.

C. PUENTE DRIVE (west side) – Second Supervisorial District

No Parking Zones

- On the west side of Puente Drive from a point 53 feet north of the centerline of Puente Plaza South to a point 68 feet north of the centerline of Puente Plaza South.
- On the west side of Puente Drive from a point 50 feet south of the centerline of Puente Plaza South to a point 60 feet south of the centerline of Puente Plaza South.

D. CALLE LINDERO (west side) – Fourth Supervisorial District

No Parking Zone

- On the south side of Calle Lindero from the centerline of Via Lato to a point 65 feet west to a point 90 west of the centerline of Via Lato.

E. KNOLLWOOD DRIVE (south side) – First Supervisorial District

No Parking (8 a.m. to 5 p.m.) zone

- On both sides of Knollwood Drive from the centerline of Lilac Drive to its western most terminus.

F. SANDALWOOD DRIVE (south side) – Fourth Supervisorial District

No Parking (7 a.m. to 3:30 p.m.) zones

- On the south side of Sandalwood Drive from a point 300 feet east of the centerline of Olivewood Road to a point 520 feet east of the centerline of Olivewood Road.
- On the south side of Sandalwood Drive from a point 235 feet west of the centerline of Pinewood Drive to a point 275 feet west of the centerline of Pinewood Drive.

G. UNION AVENUE (north side) – Fourth Supervisorial District

Accessible Parking Zone

- On the north side of Union Avenue from a point 112 feet west of the centerline of Gray Street to a point 127 feet west of the centerline of Gray Street

Background:

Parking restrictions are either established or rescinded based on safety, necessity and how it relates to the use by the community as a whole. All of these factors are weighed by the Department and any changes recommended are presented to the Board of Supervisors for approval. These parking restrictions may include no parking, time limited parking, loading zones, vehicle height restricted parking, angle parking, handicapped parking or any combination of these restrictions.

Banner Avenue:

The request for no parking was initiated by a constituent indicating that it is difficult to see traffic with the existing on street parking. Based upon our findings, this action is recommended.

Exeter Place:

The request for no parking was initiated by a constituent indicating that traffic was having to cross over into the on-coming traffic lane due to parked vehicles jutting out into roadway. Based upon our findings, this action is recommended.

Puente Drive:

The request for no parking was initiated by a constituent indicating that it is difficult to see traffic with the existing on street parking. Based upon our findings, this action is recommended.

Calle Lindero:

The request for no parking was initiated by a constituent indicating that it is difficult to see traffic with the existing on street parking. Based upon our findings, this action is recommended.

Knollwood Drive:

The request for a time limited zone during the weekdays was initiated by the citizens of Knollwood Drive due to the restricted parking availability associated with several construction projects. Based upon our findings, this action is recommended.

Sandalwood Drive:

The request for a time limited no parking zone during school days was initiated by the Santa Maria-Bonita School District. Based upon our findings, this action is recommended.

Union Avenue:

The request for an accessible parking zone was initiated by a constituent indicating the need for a Handicapped parking stall for safety reasons. Based upon our findings, this action is recommended.

Fiscal and Facilities Impacts:

Budgeted: Yes

Fiscal Analysis:

<u>Funding Sources</u>	<u>Current FY Cost:</u>	<u>Annualized On-going Cost:</u>	<u>Total One-Time Project Cost</u>
General Fund			
State			
Federal			
Fees			
Other: Measure D	\$ 1,750.00		\$ 1,750.00
Total	\$ 1,750.00	\$ -	\$ 1,750.00

Narrative:

Approximately \$1,750.00 will be required and is available in department 054/02/04, Program 2200, Org 0008, and Account 7121 for sign installation and curb painting.

Staffing Impacts:

Legal Positions:

FTEs:

Special Instructions:

Please provide a copy of the executed documents and minute order for pickup to the attention of Kathleen Dowd, PW Department Traffic Section.

Attachments:

Vicinity Maps (7 Count)
Resolutions (7 Count)

Authored by:

Charles W. Ebeling, County Traffic Engineer, 568-3394



C:
PW Accounting
PW Traffic Road File

**RESOLUTION OF THE BOARD OF SUPERVISORS OF THE
COUNTY OF SANTA BARBARA, STATE OF CALIFORNIA**

**IN THE MATTER OF ESTABLISHING AN)
ACCESSIBLE PARKING STALL ON) RESOLUTION NO.
UNION AVE IN THE OLD ORCUTT;)
FOURTH SUPERVISORIAL DISTRICT.)**

WHEREAS, the Code of Santa Barbara County, California, Section 23-11, as amended by Ordinance No. 1824, authorizes the Board of Supervisors of the County by Resolution, to designate portions of roads and highways under its jurisdiction as “Parallel Parking” and “Accessible Parking” zones; and

WHEREAS, it appears to be in the best interest of public safety that certain portions of County highways in Santa Barbara County be designated as a “Parallel Parking” zone with “Accessible Parking”, in accordance with said Section; and

NOW THEREFORE, IT IS HEREBY RESOLVED AND ORDERED, that the following location in Santa Barbara County and under the jurisdiction of the Board of Supervisors of said County is hereby designated as a “Parallel Parking” zone with one “Accessible Parking” stall:

On the north side of Union Avenue, from a point 112 feet west of the centerline of Gray Street to a point 127 feet west of the centerline of Gray Street.

IT IS FURTHER RESOLVED, that the Santa Barbara County Director of Public Works or designee is hereby authorized and directed to designate said locations with appropriate markings and/or signposts as time and resources permit.

PASSED AND ADOPTED by the Board of Supervisors of the County of Santa Barbara,
State of California, this _____ day of _____ 2008, by the following vote:

AYES:

NOES:

ABSENT:

BY: _____
Salud Carbajal, Chair
Board of Supervisors

Date: _____

ATTEST:
MICHAEL F. BROWN
Clerk of the Board

BY: _____
Deputy Clerk

APPROVED AS TO FORM:
DANIEL J. WALLACE
County Counsel

BY: _____
Deputy County Counsel

ORCUTT AREA

**PROPOSED
ACCESSIBLE PARKING
ZONE**

Park Ave

Park Ave

Pacific St

Gary St

Clark Ave

First St

Union Ave

Union Ave

Dyer St


Pacific St

Gray St

Pinal Ave

Pinal Ave

Soares Ave



**RESOLUTION OF THE BOARD OF SUPERVISORS OF THE
COUNTY OF SANTA BARBARA, STATE OF CALIFORNIA**

**IN THE MATTER OF ESTABLISHING)
NO PARKING ZONES (7:00AM TO 3:30PM)) RESOLUTION NO.
ON SANDALWOOD DRIVE)
IN THE TANGLEWOOD AREA)
FOURTH SUPERVISORIAL DISTRICT.)**

WHEREAS, the Code of Santa Barbara County, California, Section 23-11, as amended by Ordinance No. 1824, authorizes the Board of Supervisors of the County by Resolution, to designate portions of roads and highways under its jurisdiction as "No Parking" zones; and

WHEREAS, it appears to be in the best interest of public safety that certain portions of County highways in Santa Barbara County be designated as "No Parking" zones, in accordance with said Section; and

NOW THEREFORE, IT IS HEREBY RESOLVED AND ORDERED, that the following locations in Santa Barbara County and under the jurisdiction of the Board of Supervisors of said County are hereby designated as "No Parking" zones:

On the south side of Sandalwood Drive from a point 300 feet east of the centerline of Olivewood Road to a point 520 feet east of the centerline of Olivewood Road.

On the south side of Sandalwood Drive from a point 235 feet west of the centerline of Pinewood Drive to a point 275 feet west of the centerline of Pinewood Drive.

IT IS FURTHER RESOLVED, that the Santa Barbara County Director of Public Works or designee is hereby authorized and directed to designate said locations with appropriate markings and/or signposts as time and resources permit.

PASSED AND ADOPTED by the Board of Supervisors of the County of Santa Barbara, State of California, this _____ day of _____ 2008, by the following vote:

AYES:

NOES:

ABSENT:

BY: _____
Salud Carbajal, Chair
Board of Supervisors

Date: _____

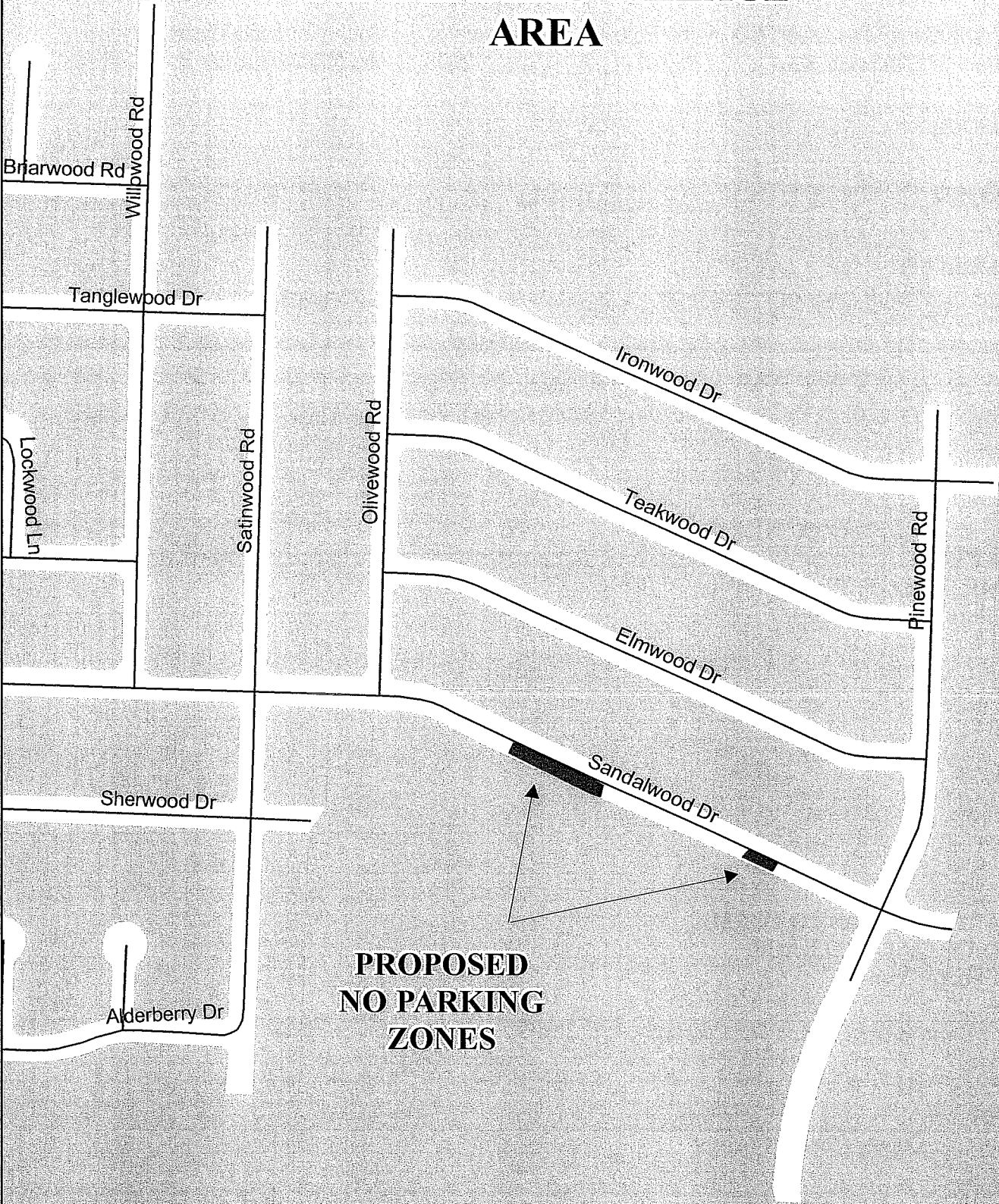
ATTEST:
MICHAEL F. BROWN
Clerk of the Board

BY: _____
Deputy Clerk


APPROVED AS TO FORM:
DANIEL J. WALLACE,
County Counsel

BY: _____
Deputy County Counsel

VANDENBERG VILLAGE AREA



**PROPOSED
NO PARKING
ZONES**



PASSED AND ADOPTED by the Board of Supervisors of the County of Santa Barbara, State of California, this _____ day of _____ 2008, by the following vote:

AYES:

NOES:

ABSENT:

BY: _____
Salud Carbajal, Chair
Board of Supervisors

Date: _____

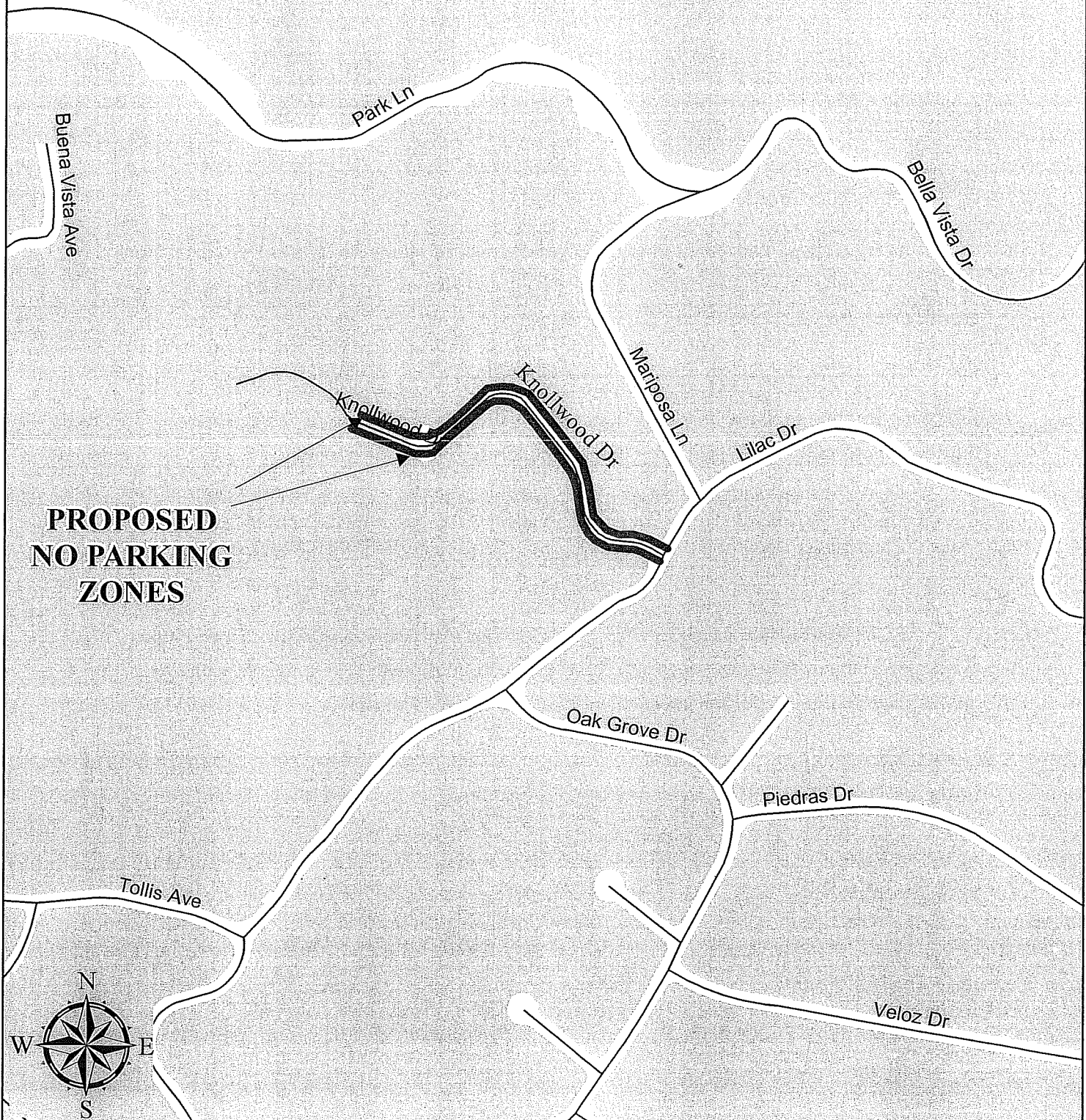
ATTEST:
MICHAEL F. BROWN
Clerk of the Board

BY: _____
Deputy Clerk


APPROVED AS TO FORM:
DANIEL J. WALLACE,
County Counsel

BY: _____
Deputy County Counsel

MONTECITO AREA



**PROPOSED
NO PARKING
ZONES**



**RESOLUTION OF THE BOARD OF SUPERVISORS OF THE
COUNTY OF SANTA BARBARA, STATE OF CALIFORNIA**

IN THE MATTER OF ESTABLISHING)
A NO PARKING ZONE ON EXETER PLACE) RESOLUTION NO.
IN THE MISSION CANYON AREA ;)
FIRST SUPERVISORIAL DISTRICT.)

WHEREAS, the Code of Santa Barbara County, California, Section 23-11, as amended by Ordinance No. 1824, authorizes the Board of Supervisors of the County by Resolution, to designate portions of roads and highways under its jurisdiction as "No Parking" zones; and

WHEREAS, it appears to be in the best interest of public safety that certain portions of County highways in Santa Barbara County be designated as "No Parking" zones, in accordance with said Section; and

NOW THEREFORE, IT IS HEREBY RESOLVED AND ORDERED, that the following location in Santa Barbara County and under the jurisdiction of the Board of Supervisors of said County is hereby designated as a "No Parking" zone:

On the east side of Exeter Place from a point 3 feet south of the centerline of Cheltenham Road to a point 13 feet south of the centerline of Cheltenham Road.

IT IS FURTHER RESOLVED, that the Santa Barbara County Director of Public Works or designee is hereby authorized and directed to designate said locations with appropriate markings and/or signposts as time and resources permit.

PASSED AND ADOPTED by the Board of Supervisors of the County of Santa Barbara,
State of California, this _____ day of _____ 2008, by the following vote:

AYES:

NOES:

ABSENT:


BY: _____
Salud Carbajal, Chair
Board of Supervisors

Date: _____


ATTEST:
MICHAEL F. BROWN
Clerk of the Board

BY: _____
Deputy Clerk

APPROVED AS TO FORM:
DANIEL J. WALLACE
County Counsel

BY:  _____
Deputy County Counsel

MISSION CANYON AREA



Arriba Way

Kenmore Pl

Ben Lomond Dr

**PROPOSED
NO PARKING
ZONE**

Selwyn Cir

Cheltenham Rd

Exeter Pl

Glen Albyn Dr

Tye Rd

**RESOLUTION OF THE BOARD OF SUPERVISORS OF THE
COUNTY OF SANTA BARBARA, STATE OF CALIFORNIA**

IN THE MATTER OF ESTABLISHING)
NO PARKING ZONES ON PUENTE DRIVE) **RESOLUTION NO.**
IN THE GOLETA AREA ;)
SECOND SUPERVISORIAL DISTRICT.)

WHEREAS, the Code of Santa Barbara County, California, Section 23-11, as amended by Ordinance No. 1824, authorizes the Board of Supervisors of the County by Resolution, to designate portions of roads and highways under its jurisdiction as "No Parking" zones; and

WHEREAS, it appears to be in the best interest of public safety that certain portions of County highways in Santa Barbara County be designated as "No Parking" zones, in accordance with said Section; and

NOW THEREFORE, IT IS HEREBY RESOLVED AND ORDERED, that the following locations in Santa Barbara County and under the jurisdiction of the Board of Supervisors of said County are hereby designated as "No Parking" zones:

On the west side of Puente Drive from a point 53 feet north of the centerline of Puente Plaza (South) to a point 68 feet north of the centerline of Puente Plaza (South).

On the west side of Puente Drive from a point 50 feet south of the centerline of Puente Plaza (South) to a point 60 feet south of the centerline of Puente Plaza (South).

IT IS FURTHER RESOLVED, that the Santa Barbara County Director of Public Works or designee is hereby authorized and directed to designate said locations with appropriate markings and/or signposts as time and resources permit.

PASSED AND ADOPTED by the Board of Supervisors of the County of Santa Barbara,
State of California, this _____ day of _____ 2008, by the following vote:

AYES:

NOES:

ABSENT:

BY: _____
Salud Carbajal, Chair
Board of Supervisors


Date: _____

ATTEST:
MICHAEL F. BROWN
Clerk of the Board

BY: _____
Deputy Clerk

APPROVED AS TO FORM:
DANIEL J. WALLACE
County Counsel

BY: _____
Deputy County Counsel



GOLETA AREA

La Venta Dr

Chilon Wy

Hollister Ave

Puente Dr

Vista Buena Rd

**PROPOSED
NO PARKING
ZONES**

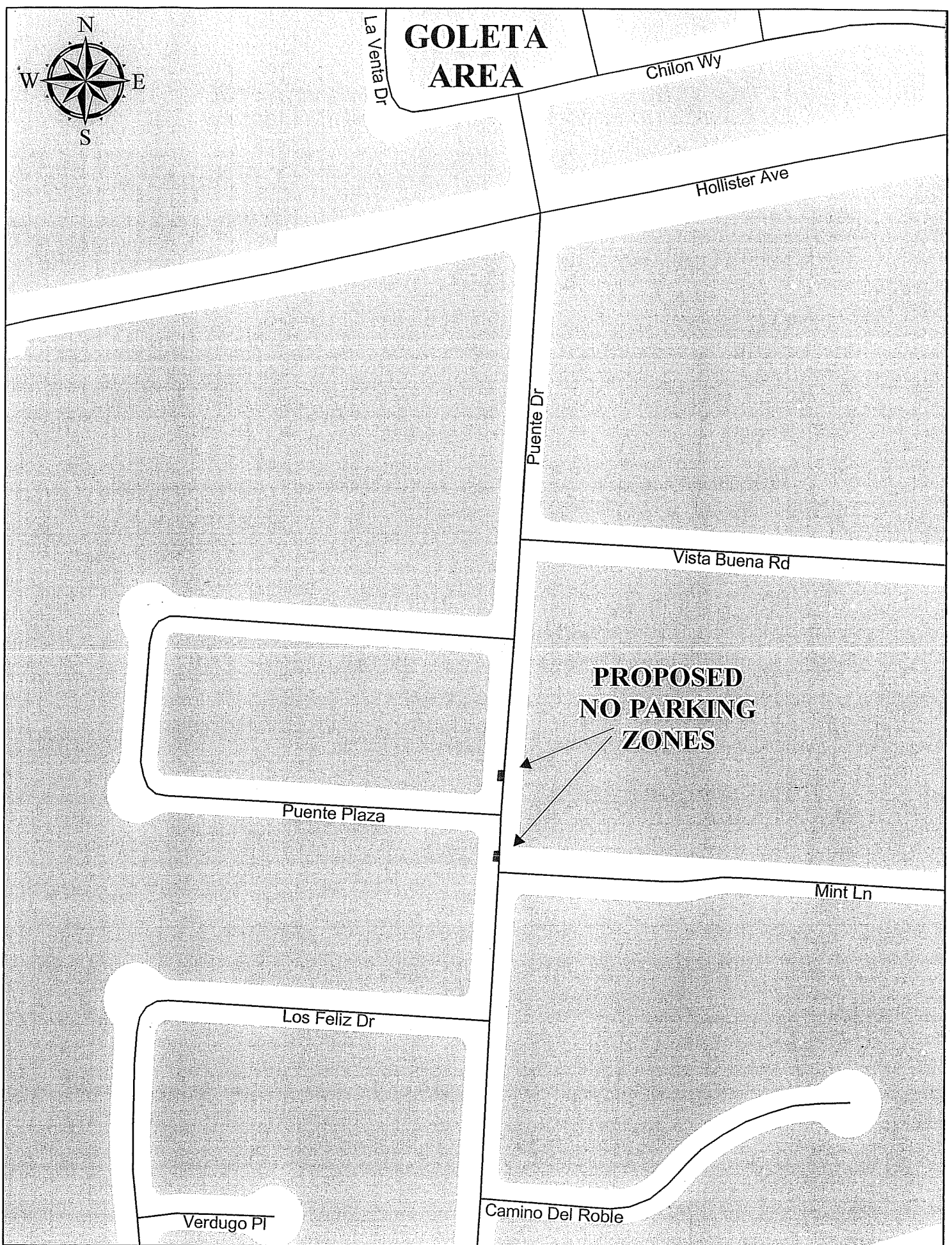
Puente Plaza

Mint Ln

Los Feliz Dr

Verdugo Pl

Camino Del Roble



**RESOLUTION OF THE BOARD OF SUPERVISORS OF THE
COUNTY OF SANTA BARBARA, STATE OF CALIFORNIA**

IN THE MATTER OF ESTABLISHING)
A NO PARKING ZONE ON CALLE LINDERO) RESOLUTION NO.
IN THE MISSION HILLS AREA;)
FOURTH SUPERVISORIAL DISTRICT.)

WHEREAS, the Code of Santa Barbara County, California, Section 23-11, as amended by Ordinance No. 1824, authorizes the Board of Supervisors of the County by Resolution, to designate portions of roads and highways under its jurisdiction as "No Parking" zones; and

WHEREAS, it appears to be in the best interest of public safety that certain portions of County highways in Santa Barbara County be designated as "No Parking" zones, in accordance with said Section; and

NOW THEREFORE, IT IS HEREBY RESOLVED AND ORDERED, that the following location in Santa Barbara County and under the jurisdiction of the Board of Supervisors of said County is hereby designated as a "No Parking" zone:

On the south side of Calle Lindero from a point 65 feet west of the centerline of Via Lato to a point 90 feet west of the centerline of Via Lato.

IT IS FURTHER RESOLVED, that the Santa Barbara County Director of Public Works or designee is hereby authorized and directed to designate said locations with appropriate markings and/or signposts as time and resources permit.

PASSED AND ADOPTED by the Board of Supervisors of the County of Santa Barbara, State of California, this _____ day of _____ 2008, by the following vote:

AYES:

NOES:

ABSENT:

BY: _____
Salud Carbajal, Chair
Board of Supervisors

Date: _____


ATTEST:
MICHAEL F. BROWN
Clerk of the Board

BY: _____
Deputy Clerk


APPROVED AS TO FORM:
DANIEL J. WALLACE,
County Counsel

BY: _____
Deputy County Counsel

MISSION HILLS AREA



**PROPOSED
NO PARKING
ZONE**



Rucker Rd

Calle Lindero

Calle Marana

Calle Neto

Via Mirad

Via Mondo

Via Lato

Via Parte

Via Isla

Calle Nuevo

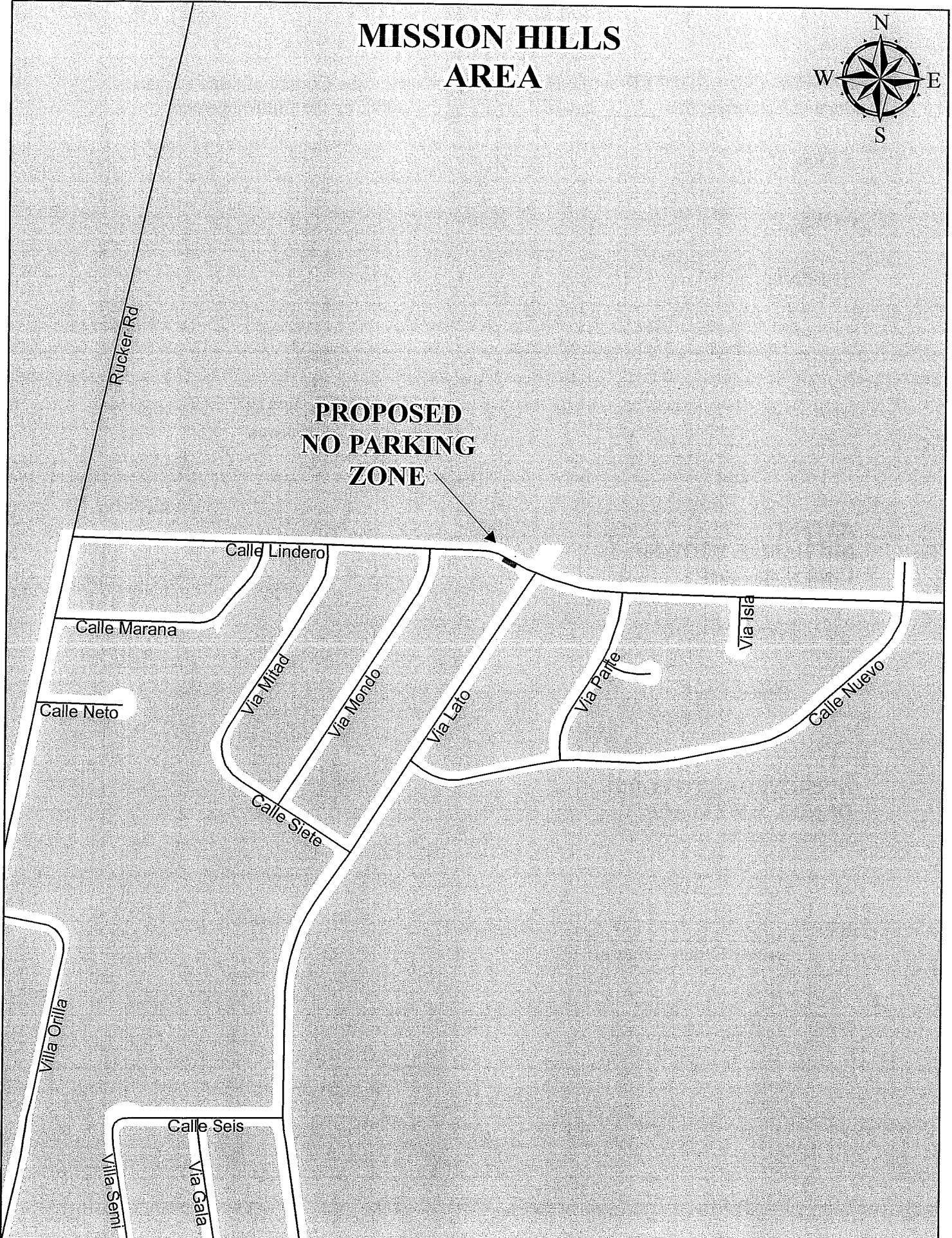
Calle Siete

Villa Orilla

Calle Seis

Villa Semi

Via Gata



**RESOLUTION OF THE BOARD OF SUPERVISORS OF THE
COUNTY OF SANTA BARBARA, STATE OF CALIFORNIA**

**IN THE MATTER OF ESTABLISHING)
A NO PARKING ZONE ON BANNER AVENUE) RESOLUTION NO.
IN THE SUMMERLAND AREA ;)
FIRST SUPERVISORIAL DISTRICT.)**

WHEREAS, the Code of Santa Barbara County, California, Section 23-11, as amended by Ordinance No. 1824, authorizes the Board of Supervisors of the County by Resolution, to designate portions of roads and highways under its jurisdiction as "No Parking" zones; and

WHEREAS, it appears to be in the best interest of public safety that certain portions of County highways in Santa Barbara County be designated as "No Parking" zones, in accordance with said Section; and

NOW THEREFORE, IT IS HEREBY RESOLVED AND ORDERED, that the following location in Santa Barbara County and under the jurisdiction of the Board of Supervisors of said County is hereby designated as a "No Parking" zone:

On the south side of Banner Avenue from a point 60 feet east of the centerline of Olive Street to a point 75 feet east of the centerline of Olive Street.

IT IS FURTHER RESOLVED, that the Santa Barbara County Director of Public Works or designee is hereby authorized and directed to designate said locations with appropriate markings and/or signposts as time and resources permit.

PASSED AND ADOPTED by the Board of Supervisors of the County of Santa Barbara,
State of California, this _____ day of _____ 2008, by the following vote:

AYES:

NOES:

ABSENT:

By: _____
Salud Carbajal, Chair
Board of Supervisors

Date: _____

ATTEST:
MICHAEL F. BROWN
Clerk of the Board

BY: _____
Deputy Clerk

APPROVED AS TO FORM:
DANIEL J. WALLACE,
County Counsel

BY: _____
Deputy County Counsel

SUMMERLAND AREA

Whitney Ave

Emerson St

Olive St

Golden Gate Ave

Temple St

Shelby St

**PROPOSED
NO PARKING
ZONE**

Banner Ave

Banner Ave

Varley St

Colby St

Lillie Ave

US Hwy 101

US Hwy 101

Wallace Ave

