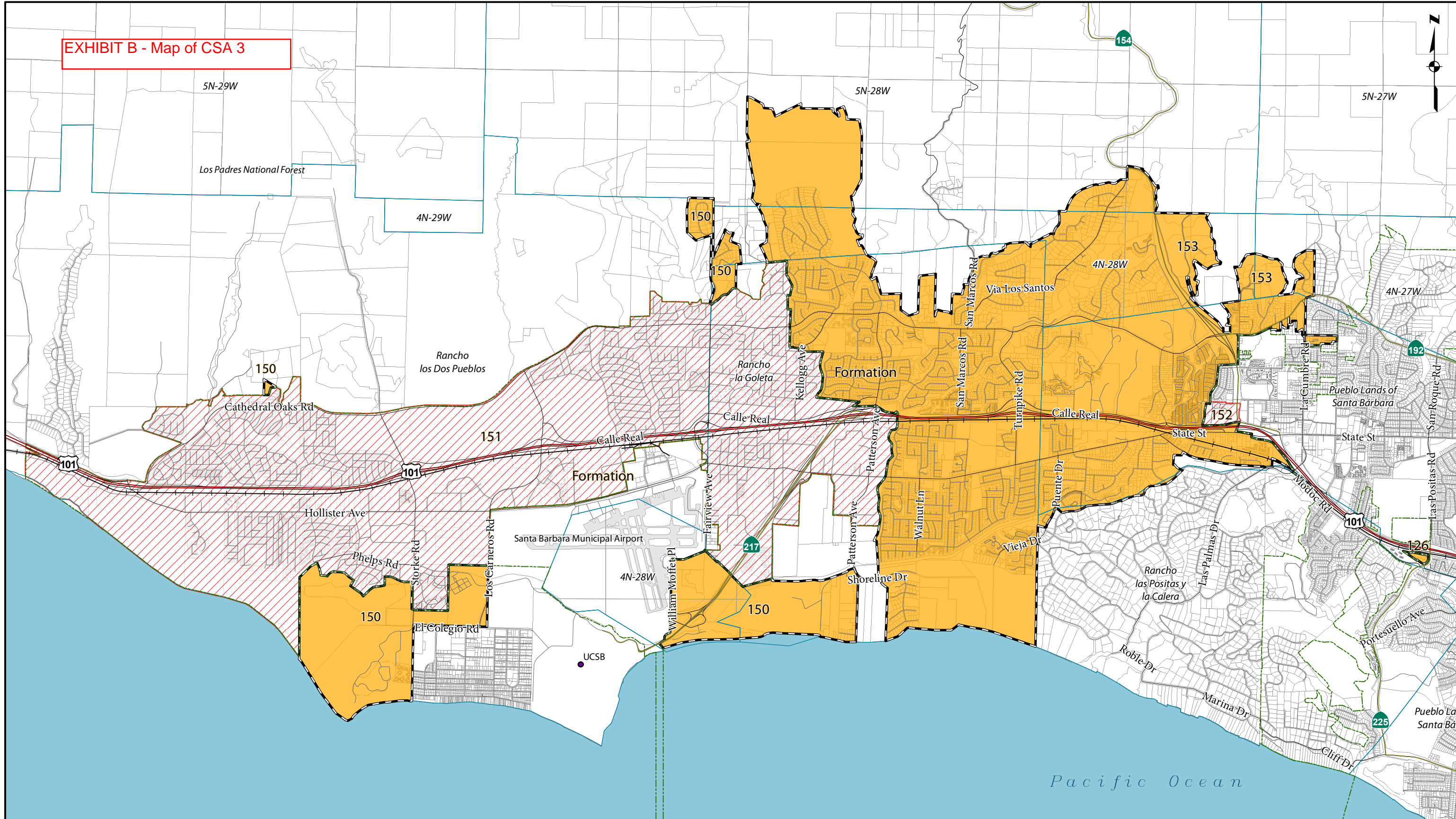


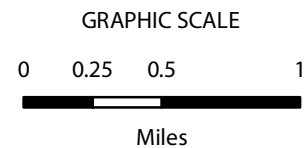
EXHIBIT B - Map of CSA 3



County Service Area 3

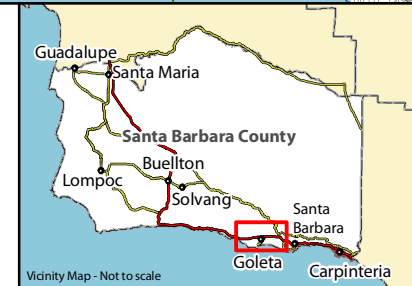
Goleta Valley lighting, parks and open space, Community Center & library services. Compiled by the Office of the County Surveyor in Nov. 2010. Formed by County BOS Res. 22409, 7/23/1962. Last Action: Preserve at San Marcos, LAFCO 06-16, 11/6/2006. Sphere: 9/1/2005. See boundary activity table at <http://www.countyofsb.org/pwd/pwsurveyor.aspx?id=23260>

Missing numbers represent actions detached by LAFCO 99-20.
 NOTICE OF DISCLAIMER: This data is for reference only. Although every effort has been made to ensure the accuracy of information, errors and conditions originating from physical sources used to develop the database may be reflected in this data. Santa Barbara County shall not be liable for any errors, omissions, or damages that result from inappropriate use of this document. No level of accuracy is claimed for the boundary lines shown hereon and lines should not be used to obtain coordinate values, bearings or distances.



Legend

- Freeways
- Highways
- Roads
- + Railroads
- Parcels
- Cities
- Sections
- Ranchos and Townships
- Sphere of Influence
- Formation
- Annexation
- Detachment



County Service Area 3 Boundary Activity

See map at <http://www.countyofsb.org/pwd/pwsurveyor.aspx?id=23260>

InternalNo	Title	Type	Effective	County_Res	County_DT	LAFCO_Res	LAFCO_Date	Instrument	Recorded
0	County Service Area No. 3 Formation	Formation	7/23/1962	22314, 22409	7/23/1962				
126	Freeman Property	Annexation	10/30/1972	72-965	8/7/1972	301	7/27/1972	2428/0343-0350	10/30/1972
150	Goleta Valley Annexation	Annexation	12/11/2001			01-07		2001-0111647	12/11/2001
151	Incorporation of the City of Goleta	Detachment	2/1/2002			99-20		2002-0013744	2/11/2002
152	St. Vincent's Reorganization	Detachment	8/1/2002			02-09		2002-0107674	10/24/2002
153	Preserve at San Marcos	Annexation	11/6/2006			06-16		2006-0091070	11/21/2006
	CSA 3 Sphere of Influence	SOI	9/1/2005				9/1/2005		