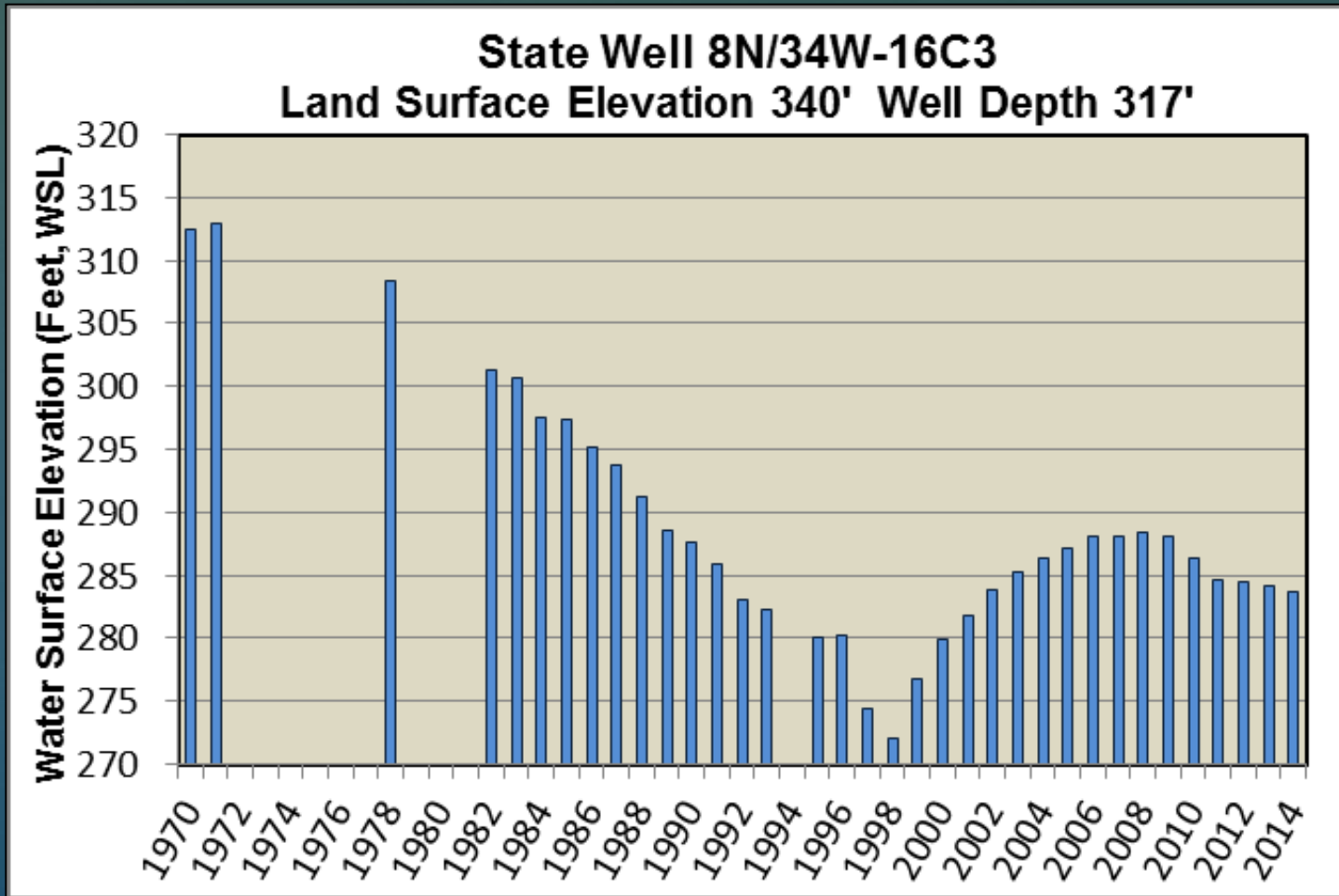
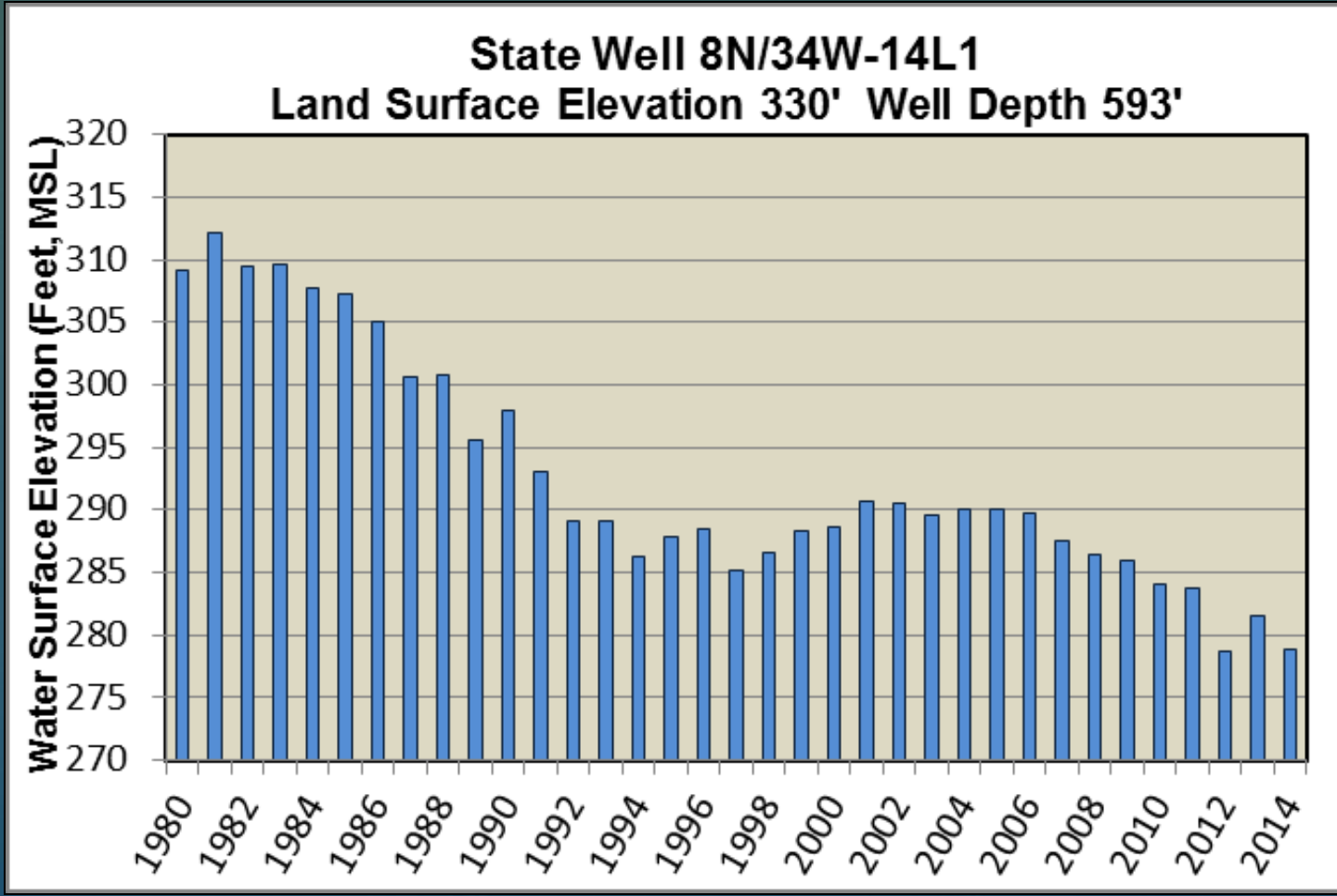


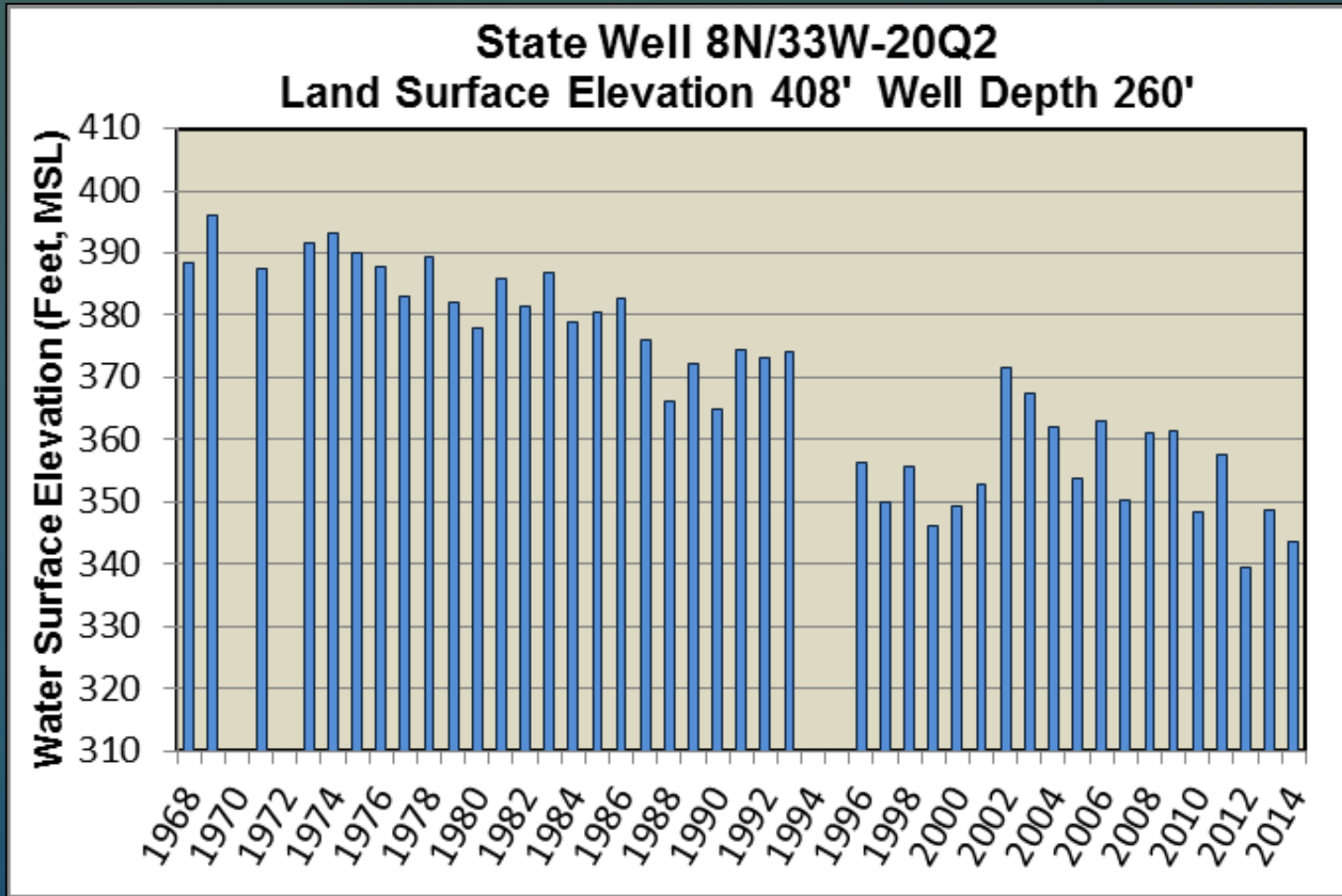
San Antonio Groundwater Basin Barka Slough



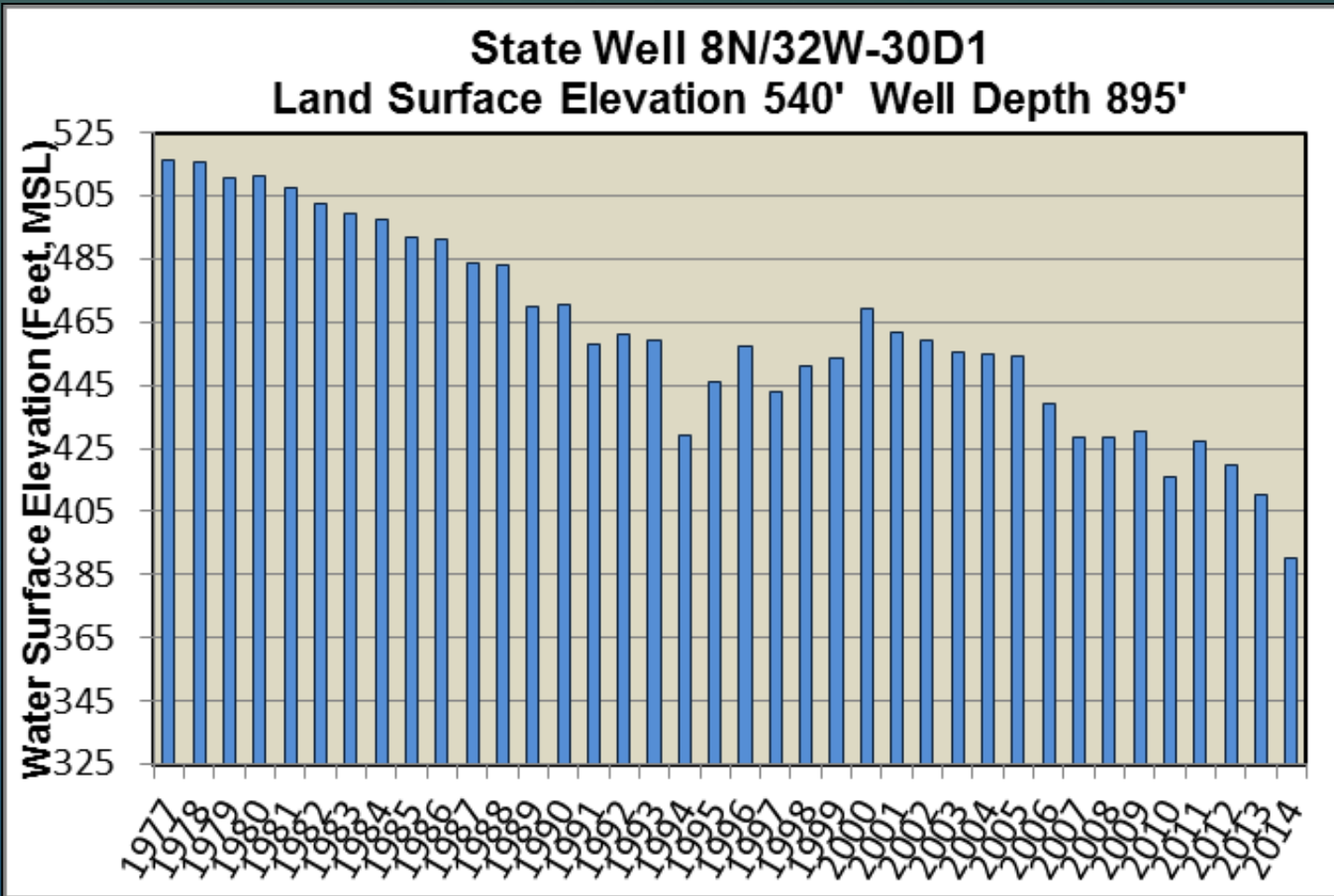
San Antonio Groundwater Basin Lower Harris Canyon



San Antonio Groundwater Basin Mid San Antonio Basin

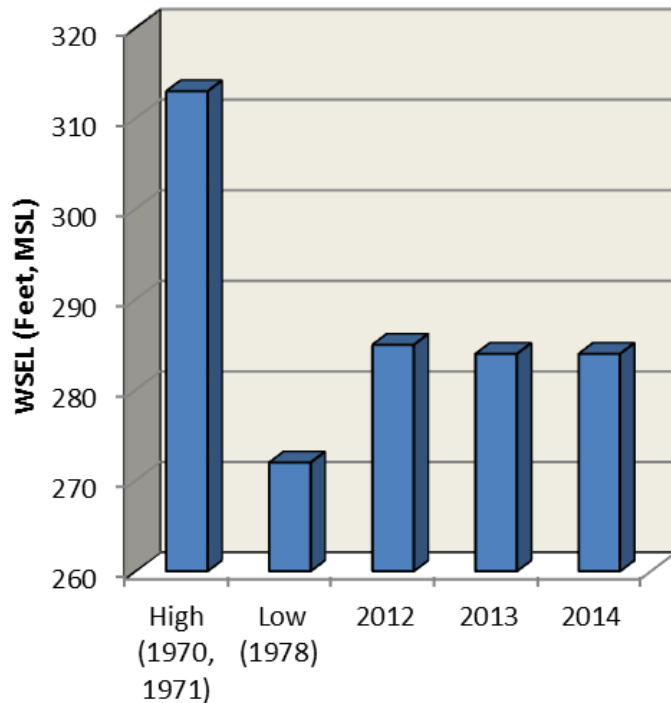


San Antonio Groundwater Basin West of Los Alamos

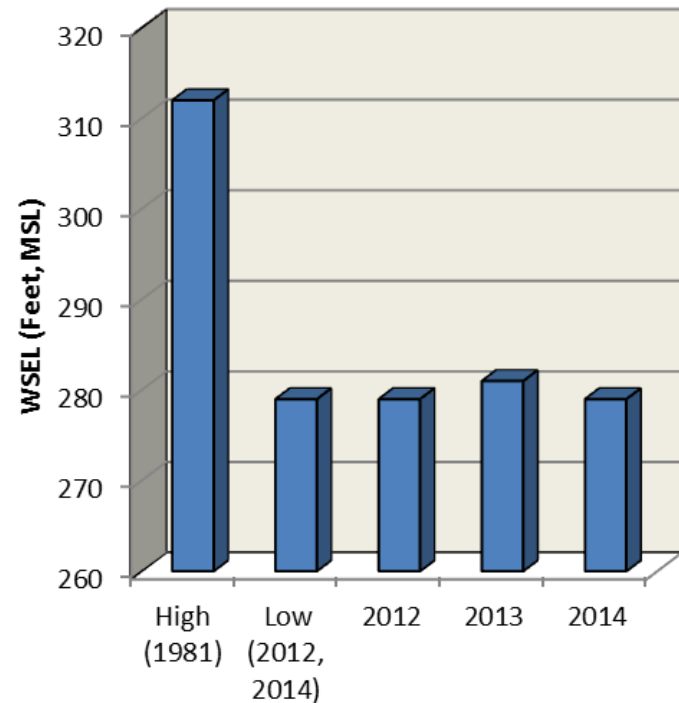


San Antonio Groundwater Basin Level Comparison Barka Slough & Lower Harris Canyon

Barka Slough (16C3)

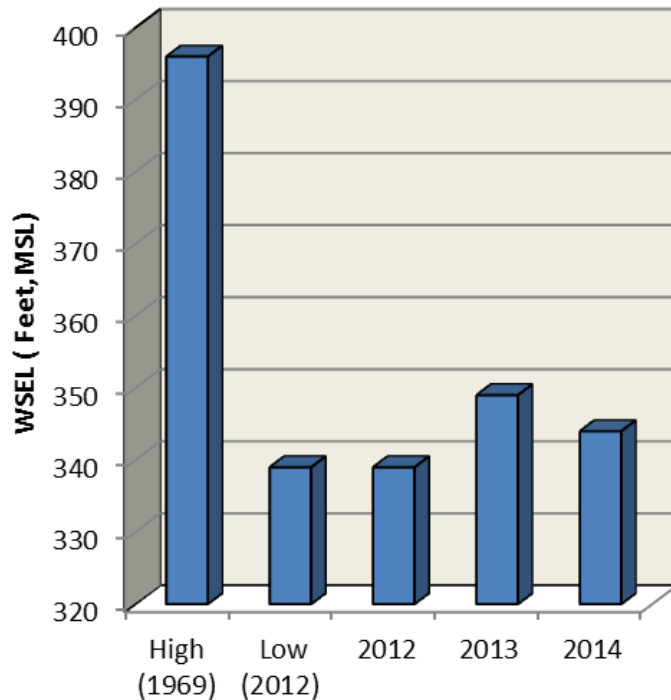


Lower Harris Canyon (14L1)



San Antonio Groundwater Basin Level Comparison Mid San Antonio Basin & West of Los Alamos

Mid San Antonio (20Q2)



W. of Los Alamos (30D1)

