

ATTACHMENT 2 – LEGAL DESCRIPTION

**Agricultural Preserve
11AGP-00000-00010**

Legal Description

Parcel 2 of Lot Line Adjustment 10LLA-00000-00006 recorded September 15, 2011 per Instrument No. 2011-0052402 of Official Records, being a portion of Parcel 2 of Parcel Map No. 14,707, in the County of Santa Barbara, State of California, per map filed in Book 62, Pages 35 and 36 of Parcel Maps, records of said County, and more particularly described as follows:

Beginning at the Southwesterly corner of said Parcel 2 on the centerline of Rosemary Road as shown on said map;

Thence North 00 degrees 18 minutes 00 seconds West, 65.58 feet, along the Westerly line of said Parcel 2, to the true point of beginning;

Thence North 89 degrees 28 minutes 14 seconds East, 1,292.36 feet;

Thence South 00 degrees 21 minutes 36 seconds West, 84.07 feet to the Southerly line of said Parcel 2;

Thence South 89 degrees 42 minutes 35 seconds East, 1,816.98 feet along said Southerly line to an angle point in said Southerly line;

Thence South 59 degrees 42 minutes 35 seconds East, 202.55 feet;

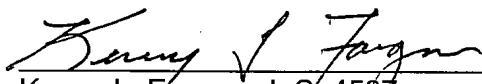
Thence South 89 degrees 42 minutes 35 seconds East, 710.98 feet to the Southeasterly corner of said Parcel 2;


Thence North 00 degrees 18 minutes 05 seconds West, 1,430.03 feet to the Northeasterly corner of said Parcel 2;

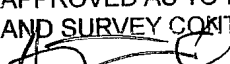
Thence South 89 degrees 37 minutes 01 seconds West, 3,993.53 feet along the Northerly line of said Parcel 2 to the Northwesterly corner thereof;

Thence South 00 degrees 18 minutes 00 seconds East, 1,216.24 feet, along the Westerly line of said Parcel 2, to the true point of beginning.

The above described parcel contains 119.30 gross acres and 118.38 net acres.

 2-8-12
Kenny L. Fargen L.S. 4597 date
License expiration date: 9-30-13



APPROVED AS TO FORM
AND SURVEY CONTENT

~~ALEKSANDAR JEVREMOVIC PLS 8378~~
~~MICHAEL B. EMMONS, PLS 5890~~
COUNTY SURVEYOR
LICENSE EXP. 12/31/13