

**ATTACHMENT 4: BOARD RESOLUTION FOR APPROVAL OF COMPREHENSIVE  
PLAN AMENDMENTS WITH EXHIBITS**

RESOLUTION OF THE SANTA BARBARA COUNTY BOARD OF SUPERVISORS  
COUNTY OF SANTA BARBARA, STATE OF CALIFORNIA

IN THE MATTER OF  
AMENDING SANTA BARBARA COUNTY  
COMPREHENSIVE PLAN, ORCUTT COMMUNITY  
PLAN DEVELOPMENT STANDARD KS18-1 AND  
ORCUTT COMMUNITY PLAN FIGURES, INCLUDING  
THE OPEN SPACE AREA MAP, THE PARKS,  
RECREATION & TRAILS MAP, THE BIKEWAYS MAP,  
AND FIGURE KS-18

RESOLUTION NO.: 21 - \_\_\_\_\_

CASE NO.: 14GPA-00000-00020

WITH REFERENCE TO THE FOLLOWING:

- A. WHEREAS on July 22, 1997, by Resolution No. 97-314, the Board of Supervisors of the County of Santa Barbara adopted the Orcutt Community Plan.
- B. WHEREAS on July 10, 2001, by Resolution No. 01-225, the Board of Supervisors of the County of Santa Barbara adopted amendments (Case No. 01-GP-005) to various water policies, development standards and actions of the Orcutt Community Plan.
- C. WHEREAS on September 21, 2004, by Resolution No. 04-261, the Board of Supervisors of the County of Santa Barbara adopted amendments to the Orcutt Community Plan (Case No. 04-GPA-00000-00011), including text amendments to Action OT-O-2.2 to support revitalization efforts in Old Town Orcutt.
- D. WHEREAS on July 25, 2006, by Resolution No. 06-236, the Board of Supervisors of the County of Santa Barbara adopted the Old Town Orcutt Streetscape Concept Plan.
- E. WHEREAS on July 25, 2006, by Resolution No. 06-238, the Board of Supervisors of the County of Santa Barbara adopted amendments to the Orcutt Community Plan (Case No. 05GPA-00000-00006), including amendments to the Land Use Designations Map, the Parks, Recreation, and Trails Map, and Development Standard KS30-2.

- F. WHEREAS on February 24, 2009, by Resolution No. 09-034, the Board of Supervisors of the County of Santa Barbara adopted amendments to the Orcutt Community Plan (Case No. 08GPA-00000-00009), including amendments to the text and to land use designations to ensure consistency with the General Plan Housing Element Focused Rezone Program.
- G. WHEREAS on December 11, 2012 by Resolution No.12-293, the Board of Supervisors of the County of Santa Barbara adopted amendments to the Orcutt Community Plan (Case No. 11GPA-00000-00001), including text amendments to various flood control policies, development standards and actions, and amendments to Figure 31 (Regional Basins Map).
- H. WHEREAS on December 11, 2012 by Resolution No.12-294, the Board of Supervisors of the County of Santa Barbara adopted text amendments to the Orcutt Community Plan (Case No. 11GPA-00000-00002).
- I. WHEREAS on June 4, 2013 by Resolution No.13-160, the Board of Supervisors of the County of Santa Barbara adopted amendments to the Orcutt Community Plan (Case No. 13GPA-00000-00), including amendments to Key Site 22 text and to Figure KS22-2, Figure 24 (Significant Vegetation Map), Figure 25 (Biological Habitat Map), and Figure 22-2 (Key Site 22 Map p. KS22-11).
- J. WHEREAS on January 5, 2016, by Resolution No. 16-7, the Board of Supervisors of the County of Santa Barbara adopted amendments to the Orcutt Community Plan (14GPA-00000-00006) amending Key Site 12 Policy 12-2A and B, which address provision of affordable housing and parks.
- K. WHEREAS on December 31, 2014, the OASIS application (Case No. 14GPA-00000-00020) to amend DevStd KS18-1 and Figure KS18-1 of the Orcutt Community Plan was filed with the County.
- L. WHEREAS proposed amendments to the Orcutt Community Plan Open Space Map, the Parks, Recreation and Trails (PRT) Map and Bikeways Map, were included in the EIR project description for the OASIS General Plan Amendment project (Case No. 14GPA-00000-00020).
- M. WHEREAS it is now deemed in the interest of orderly development of the County and important to the preservation of the health, safety, and general welfare of the residents of said County to amend the Comprehensive Plan's Orcutt Community Plan as follows:
- 1) Amend DevStd KS18-1 to allow development of the OASIS project consistent with the proposed OASIS site plan:

***DevStd KS18-1:*** *The entire site, with exception of the residential and commercial areas noted in Policy KS18-1 above, and the portions of APNs 105-020-063 and 105-020-064 which may be developed for non-profit meeting facilities (per OASIS Center site plan, under the REC zone, shall remain in natural, undeveloped open space. On APN 105-020-022, the open space shall include the area extending 50 feet from the top of the northern bank of Orcutt Creek. No development other than the proposed park, retention basin, and Class I bike path/multi-use trail shall be permitted within the open space.*
  - 2) Amend the Orcutt Community Plan Open Space Area Map to remove the OASIS property from the Open Space Area.

- 3) Amend the Parks, Recreation and Trails Map by removing the OASIS property (APNs 105-020-063 and 105-020-064) as part of the “Proposed Public Park” on this map and by depicting the proposed trail realignment
- 4) Amend the Bikeways Map to allow the segment of proposed bike path that is within the proposed OASIS driveway (between Foxenwood Lane and OASIS’ eastern property line) to be a striped, Class II bike path along both sides of the private driveway, rather than a Class I separated bike path for this limited area of the bike path between Foxenwood Lane and

Broadway identified on the Orcutt Community Plan Bikeways Map.

- 5) Amend Orcutt Figure KS18-1 to reflect the above changes to the Open Space Map, Parks, Recreation and Trails Map and Bikeways Map to ensure consistency within the Orcutt Community Plan.
- N. WHEREAS public agencies, California Native American Indian Tribes, civic, education, and other community groups, public utility companies, and citizens have been consulted on and have advised the Planning Commission on said proposed amendments in a public hearing pursuant to Section 65353 of the Government Code.
- O. WHEREAS the County Planning Commission has held a duly noticed public hearing, as required by Section 65353 of the Government Code, on the proposed amendments at which hearing the proposed amendments were explained and comments invited from the persons in attendance.
- P. WHEREAS, in compliance with Government Code Section 65855, which requires the County Planning Commission's written recommendation on the proposed amendments and ordinances to include the reasons for the recommendation and the relationship of the proposed ordinances and amendments to applicable general and specific plans, the County Planning Commission has determined that the proposed amendments represent good planning consistent with the intent of the Orcutt Community Plan.

NOW, THEREFORE, IT IS HEREBY RESOLVED as follows:

1. The above recitations are true and correct.
2. In compliance with the provisions of Section 65356 of the Government Code, the above- described changes are hereby adopted as amendments to the Orcutt Community Plan and Comprehensive Plan.
3. Pursuant to provisions of Government Code Section 65357, the Clerk of the Board is hereby directed to make the documents amending the Santa Barbara County Comprehensive Plan, including the diagrams and text, available to the public for inspection.
4. The Chair and the Clerk of this Board are hereby authorized and directed to sign and certify all maps, documents, and other materials in accordance with this Resolution, to reflect the above-described action by the Board.
5. Pursuant to the provisions of Government Code Section 65357, the Clerk of the Board is hereby authorized and directed to send endorsed copies of said maps to the planning agency of each city within this County.

PASSED, APPROVED AND ADOPTED this \_\_th day of \_\_\_\_, 2021  
\_\_ by the following vote:

AYES:  
NOES:  
ABSTAIN:  
ABSENT:

\_\_\_\_\_  
Bob Nelson, Chair  
Board of Supervisors  
County of Santa Barbara

MONA MIYASATO, COUNTY EXECUTIVE OFFICER  
CLERK OF THE BOARD

By \_\_\_\_\_  
Deputy Clerk

APPROVED AS TO FORM:  
RACHEL VAN MULLEM  
COUNTY COUNSEL

By  \_\_\_\_\_  
Deputy County Counsel

EXHIBITS:

1. Amendment to Orcutt Community Plan DevStd KS18-1
2. Amendment to Orcutt Community Plan Open Space Area Map
3. Amendment to Orcutt Community Plan Parks Recreation and Trails Map
4. Amendment to Orcutt Community Plan Bikeways Map
5. Amendment to Orcutt Community Plan Figure KS18-1

**EXHIBIT 1**  
**ORCUTT COMMUNITY PLAN**  
**AMENDMENT TO DEVELOPMENT STANDARD KS18-1**

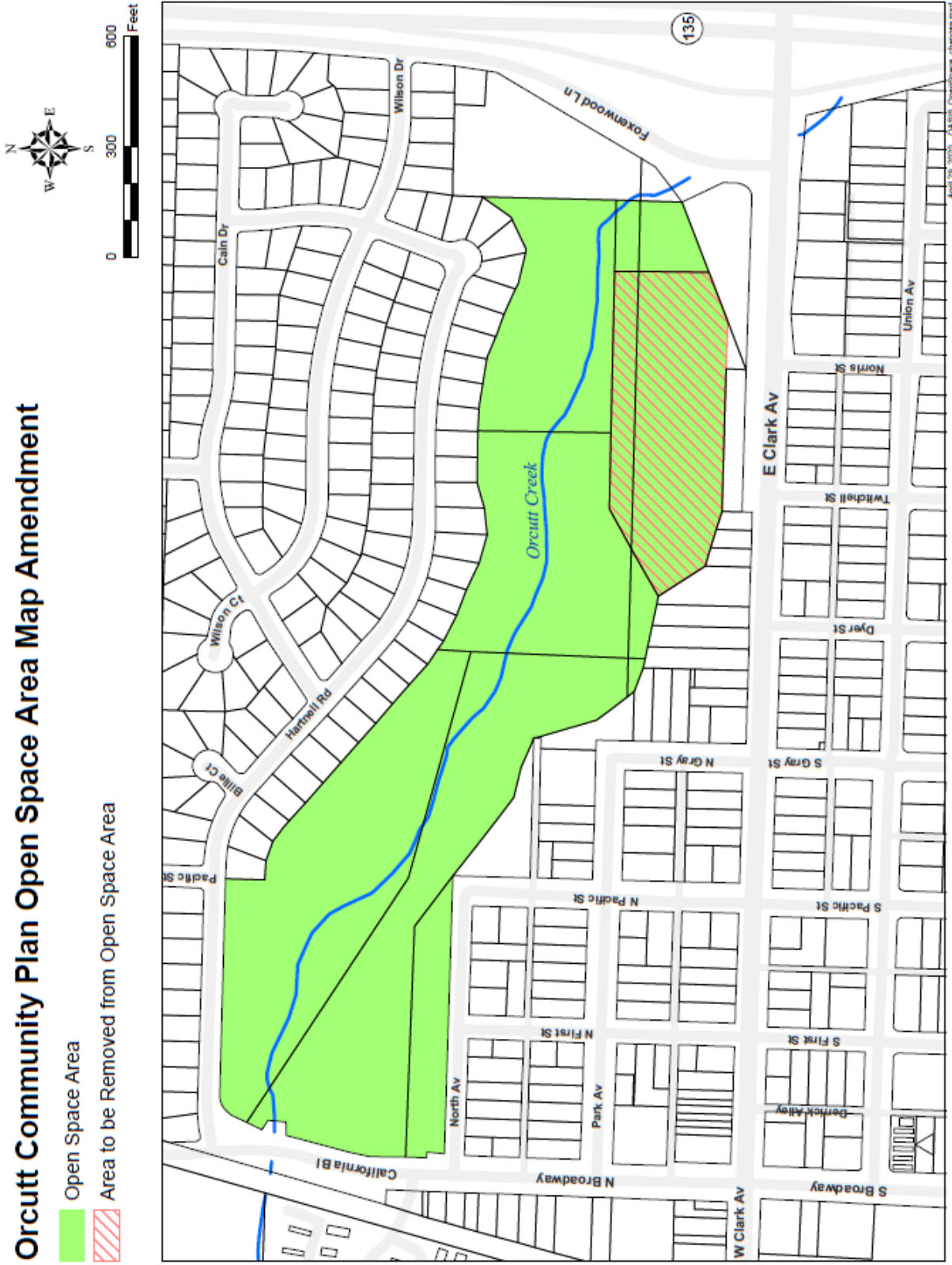
**Orcutt Community Plan Development Standard KS18-1**

Amended language shown below.

*DevStd KS18-1: The entire site, with exception of the residential and commercial areas noted in Policy KS18-1 above, and the portions of APNs 105-020-063 and 105-020-064 which may be developed for non-profit meeting facilities (per approved OASIS Center site plan) under the REC zone, shall remain in natural, undeveloped open space. On APN 105-020-022, the open space shall include the area extending 50 feet from the top of the northern bank of Orcutt Creek. No development other than the proposed park, retention basin, and Class I bike path/multi-use trail shall be permitted within the open space.*

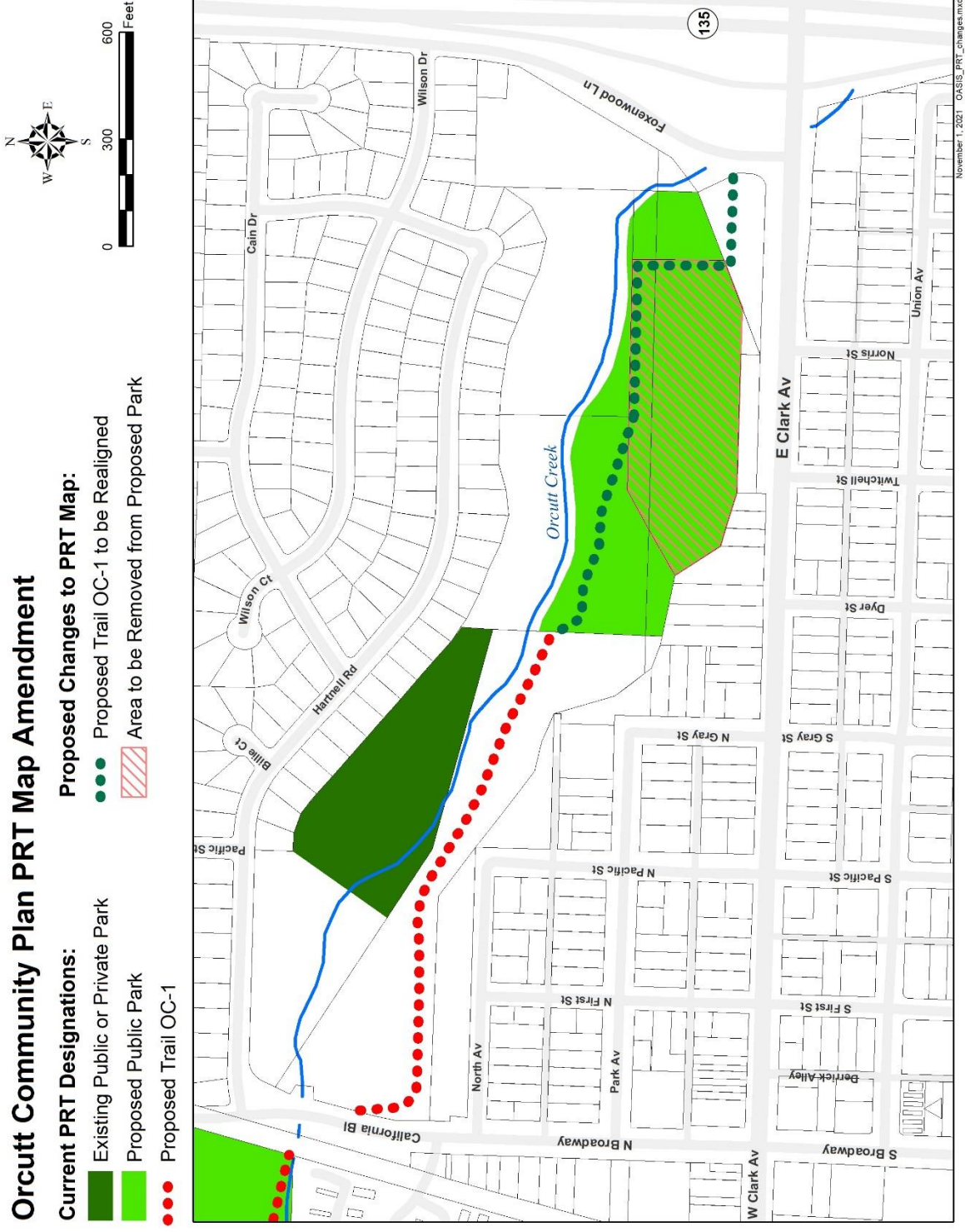
**EXHIBIT 2  
ORCUTT COMMUNITY PLAN  
AMENDMENT TO OPEN SPACE MAP**

**Orcutt Community Plan Open Space Area Map Amendment**





# EXHIBIT 3 ORCUTT COMMUNITY PLAN AMENDMENT TO PARKS, RECREATION AND TRAILS MAP



# EXHIBIT 4 ORCUTT COMMUNITY PLAN BIKEWAYS MAP

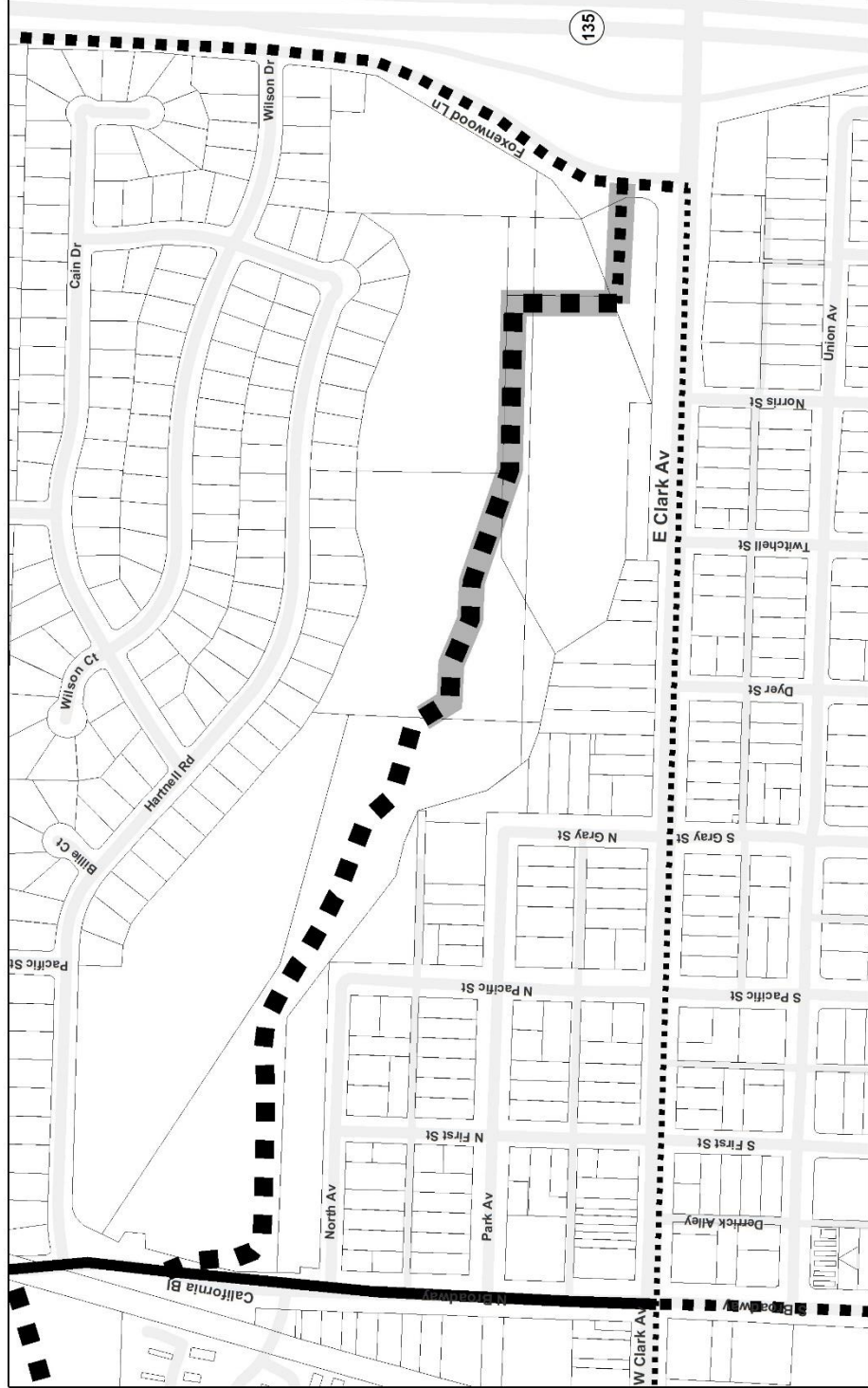
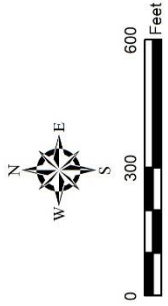
## Orcutt Community Plan Bikeways Map Amendment

### Current Bikeway Designations:

-  Existing Class 2
-  Proposed Class 1
-  Proposed Class 2

### Proposed Changes to Bikeways Map:

-  Proposed Class 3
-  Realignment of Proposed Class 1 Bikeway
-  Realignment and Change from Proposed Class 1 to Proposed Class 2 Bikeway



**EXHIBIT 5  
ORCUTT COMMUNITY PLAN  
AMENDMENT TO KS-18 MAP**

