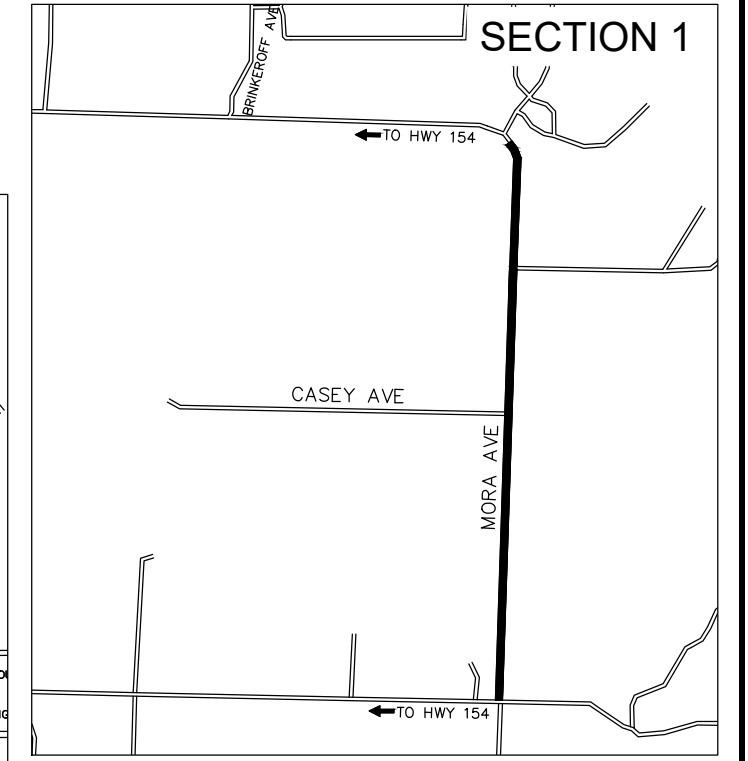
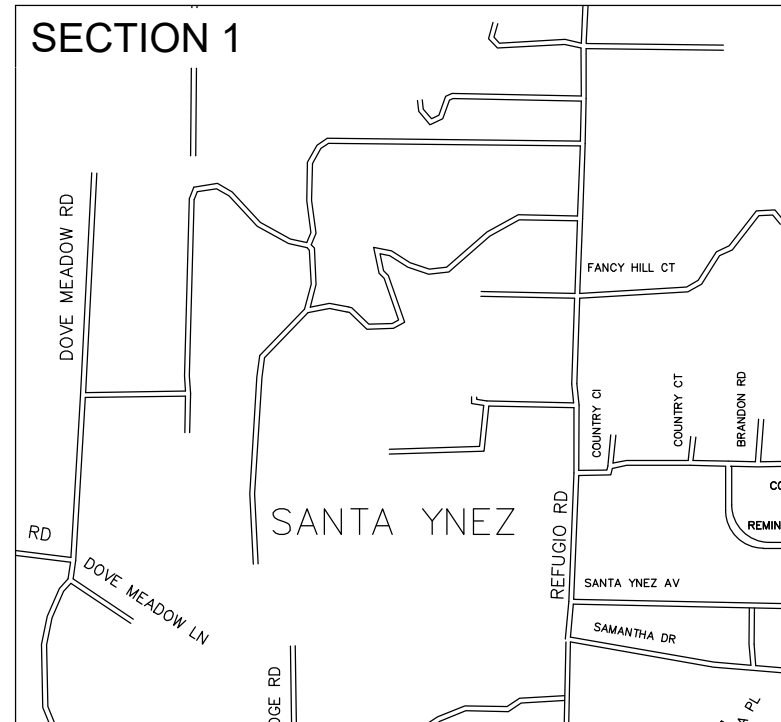
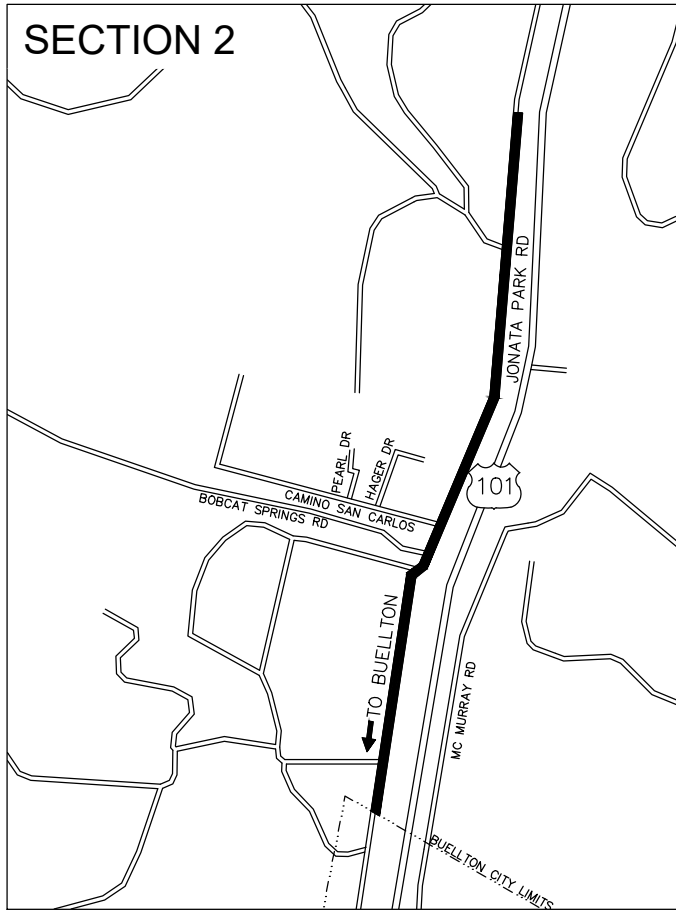
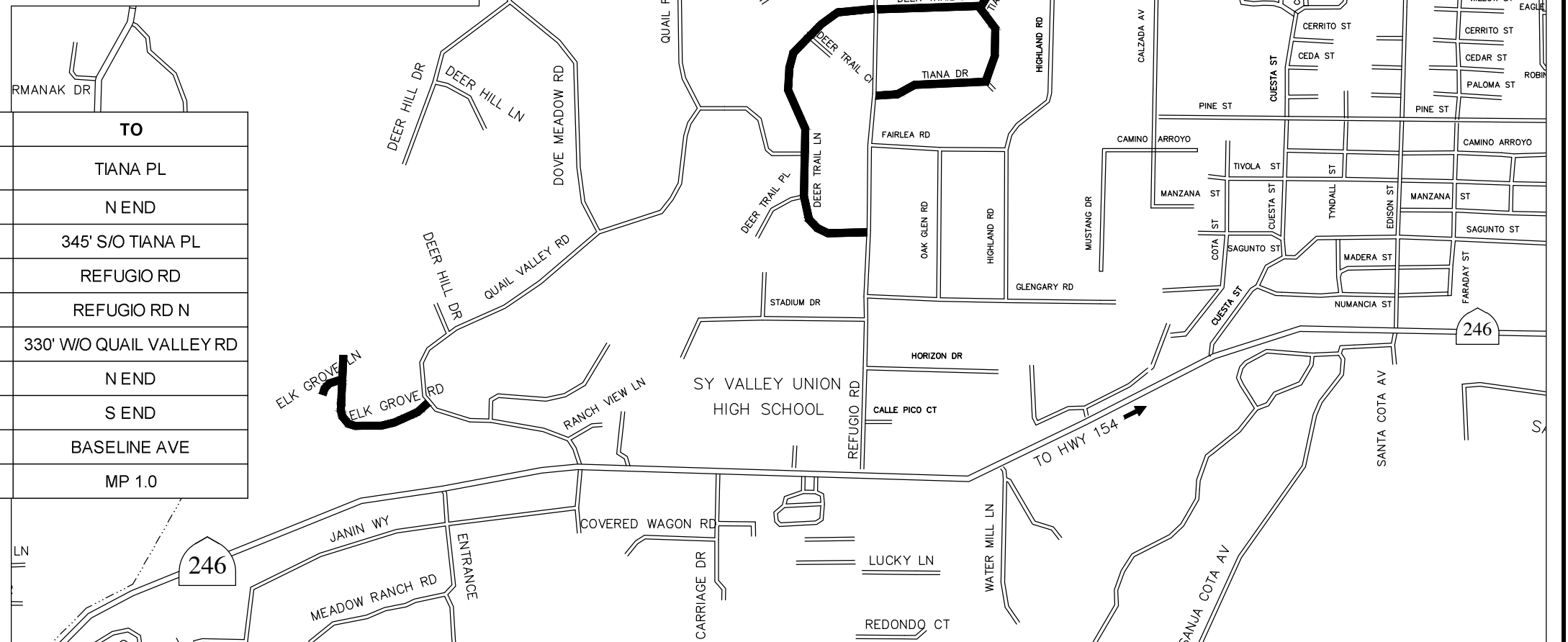
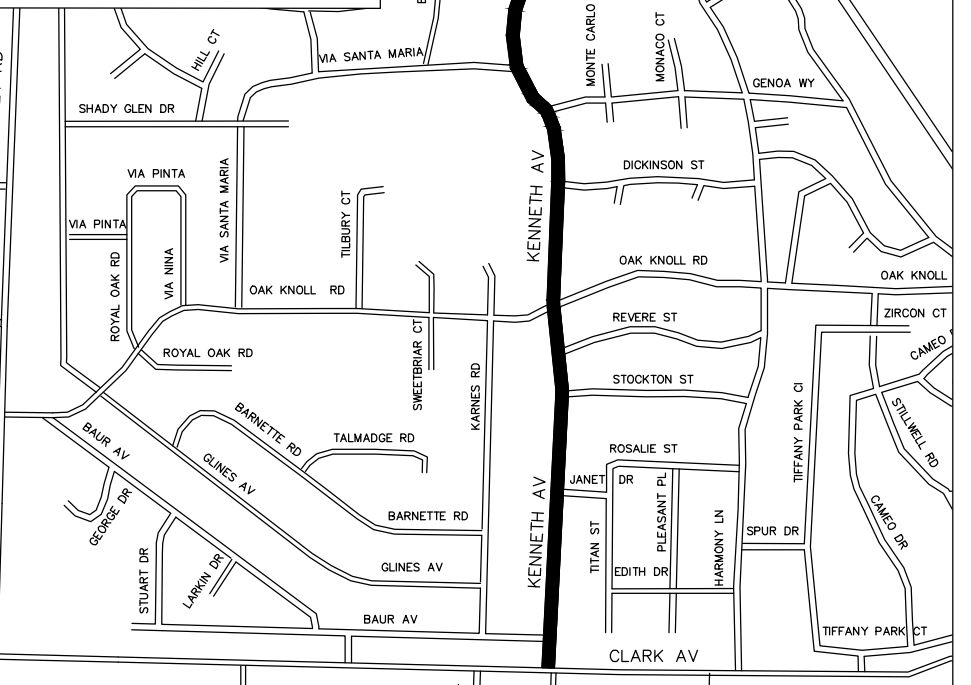
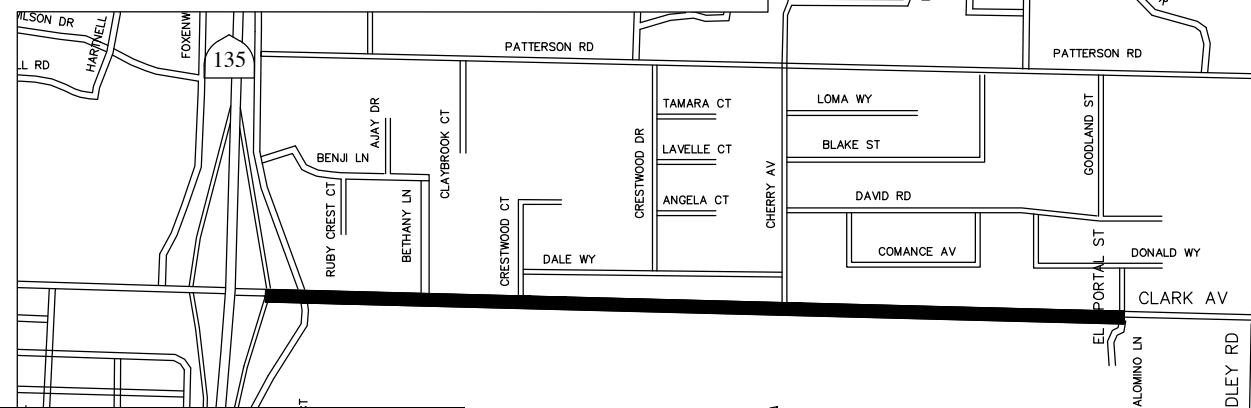
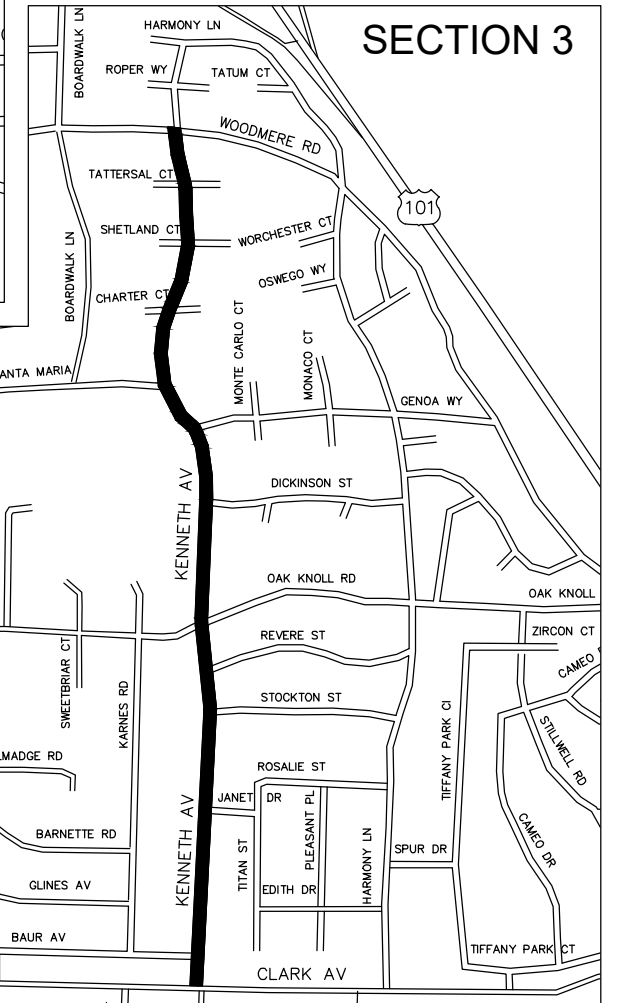
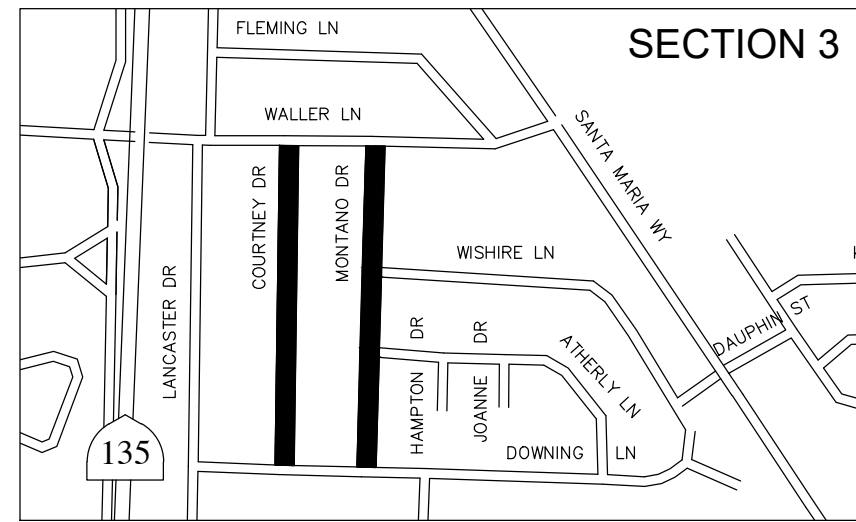
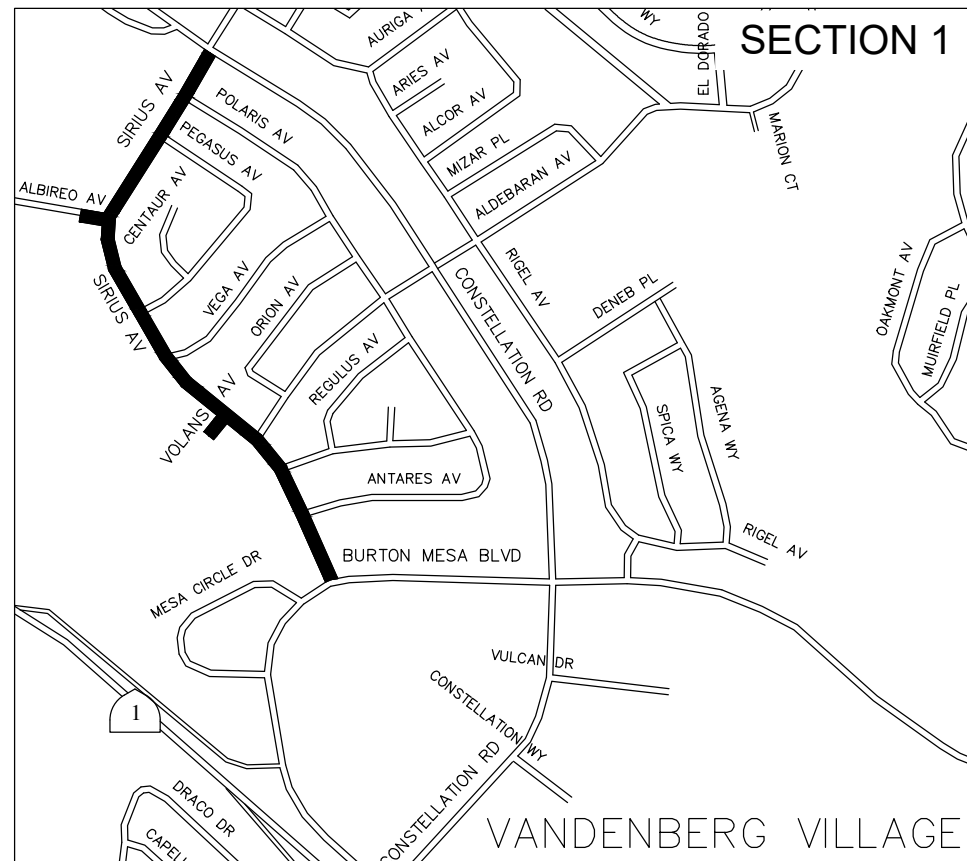
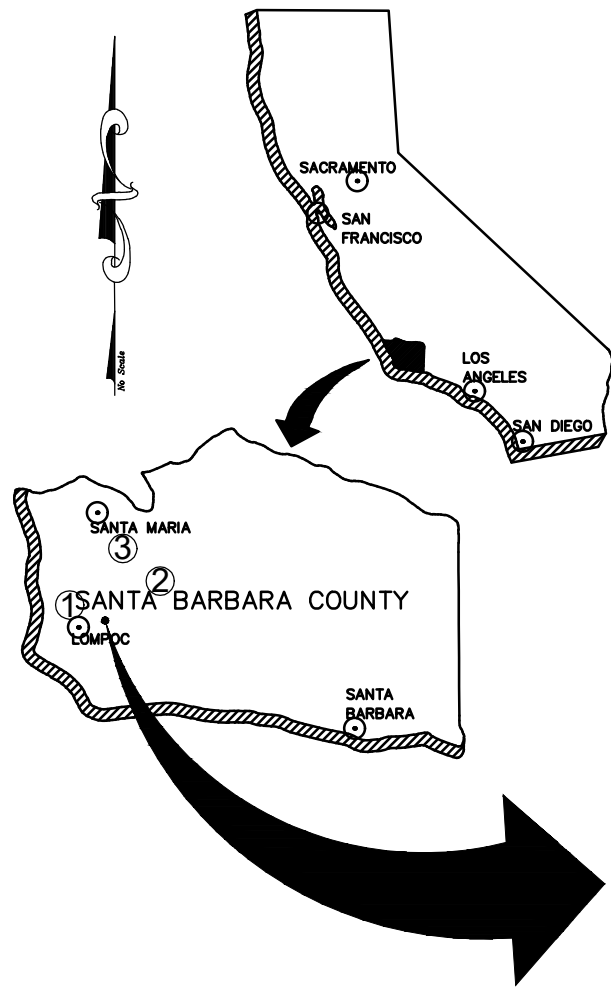


REHAB ROAD



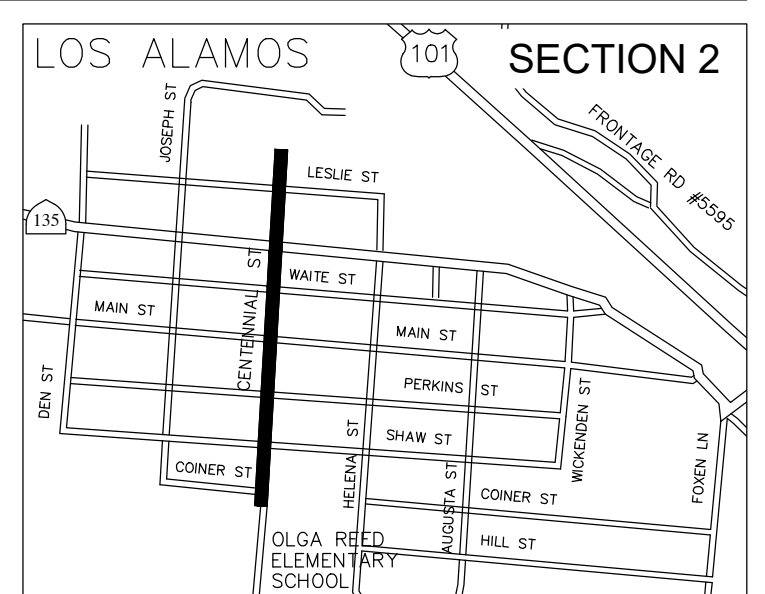
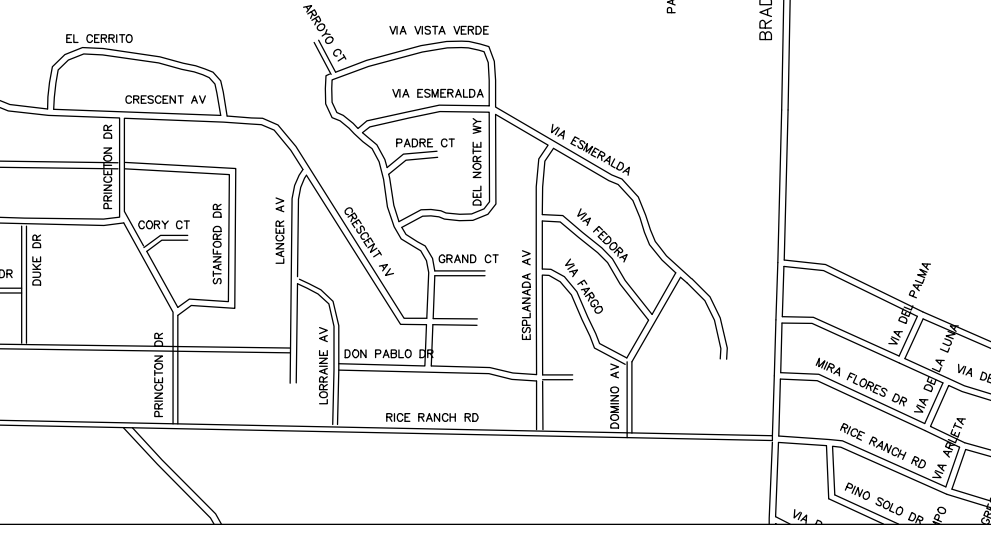
SECTION ID	STREET NAME	FROM	TO
C 31080	DEER TRAIL LN	REFUGIO RD	TIANA PL
C 31090	TIANA PL	DEER TRAIL LN	N END
C 31095	TIANA DR	TIANA PL	345' S/O TIANA PL
C 31100	TIANA DR	345' S/O TIANA PL	REFUGIO RD
C 31110	DEER TRAIL LN	REFUGIO RD S	REFUGIO RD N
C 31290	ELK GROVE RD	QUAIL VALLEY RD	330' W/O QUAIL VALLEY RD
C 31295	ELK GROVE RD	330' W/O QUAIL VALLEY RD	N END
C 31320	ELK GROVE LN	ELK GROVE RD	S END
C 32340	MORA AVE	ROBLAR AVE	BASELINE AVE
D 26630	JONATA PARK RD	CITY LIMIT	MP 1.0

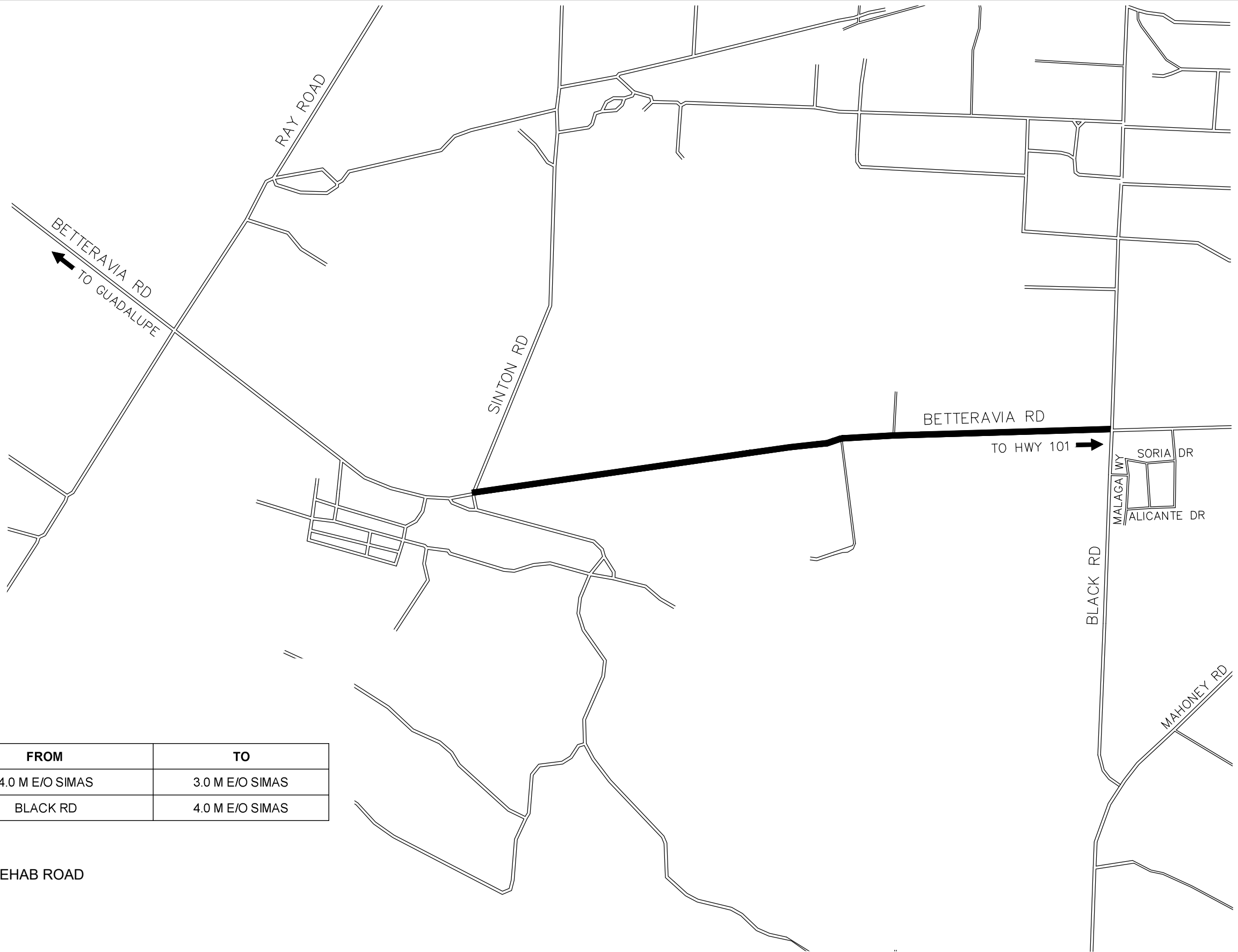
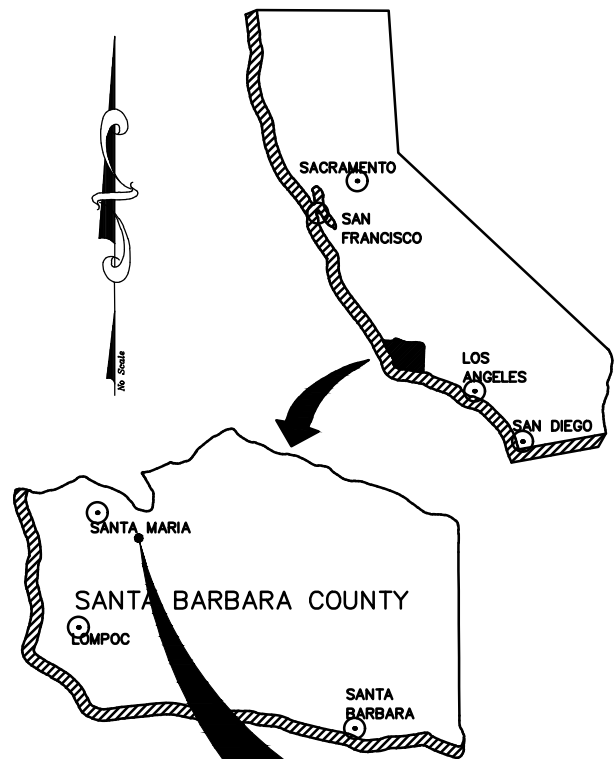




REHAB ROAD

SECTION ID	STREET NAME	FROM	TO
C 6480	CENTENNIAL ST	N END	OLGA REED SCHOOL
D 28340	VOLANS AVE	SIRIUS AVE	S END
D 28640	SIRIUS AVE	CONSTELLATION RD	BURTON MESA BLVD
D 28690	ALBIREO AVE	SIRIUS AVE	W END
E 7040	CLARK AVE WB	EL PORTAL ST	SR 135 NB ON RAMP
E 7150	CLARK AVE EB	SR 135 NB OFF RAMP	EL PORTAL ST
E 7360	KENNETH AVE	CLARK AVE	150' N/O DICKINSON
E 7365	KENNETH AVE	150' N/O DICKINSON	WOODMERE RD
E 8120	MONTANO DR	DOWNING LN	WALLER LN
E 8130	COURTNEY DR	WALLER LN	DOWNING LN





SECTION ID	STREET NAME	FROM	TO
E 760	BETTERAVIA RD	4.0 M E/O SIMAS	3.0 M E/O SIMAS
E 770	BETTERAVIA RD	BLACK RD	4.0 M E/O SIMAS

REHAB ROAD

