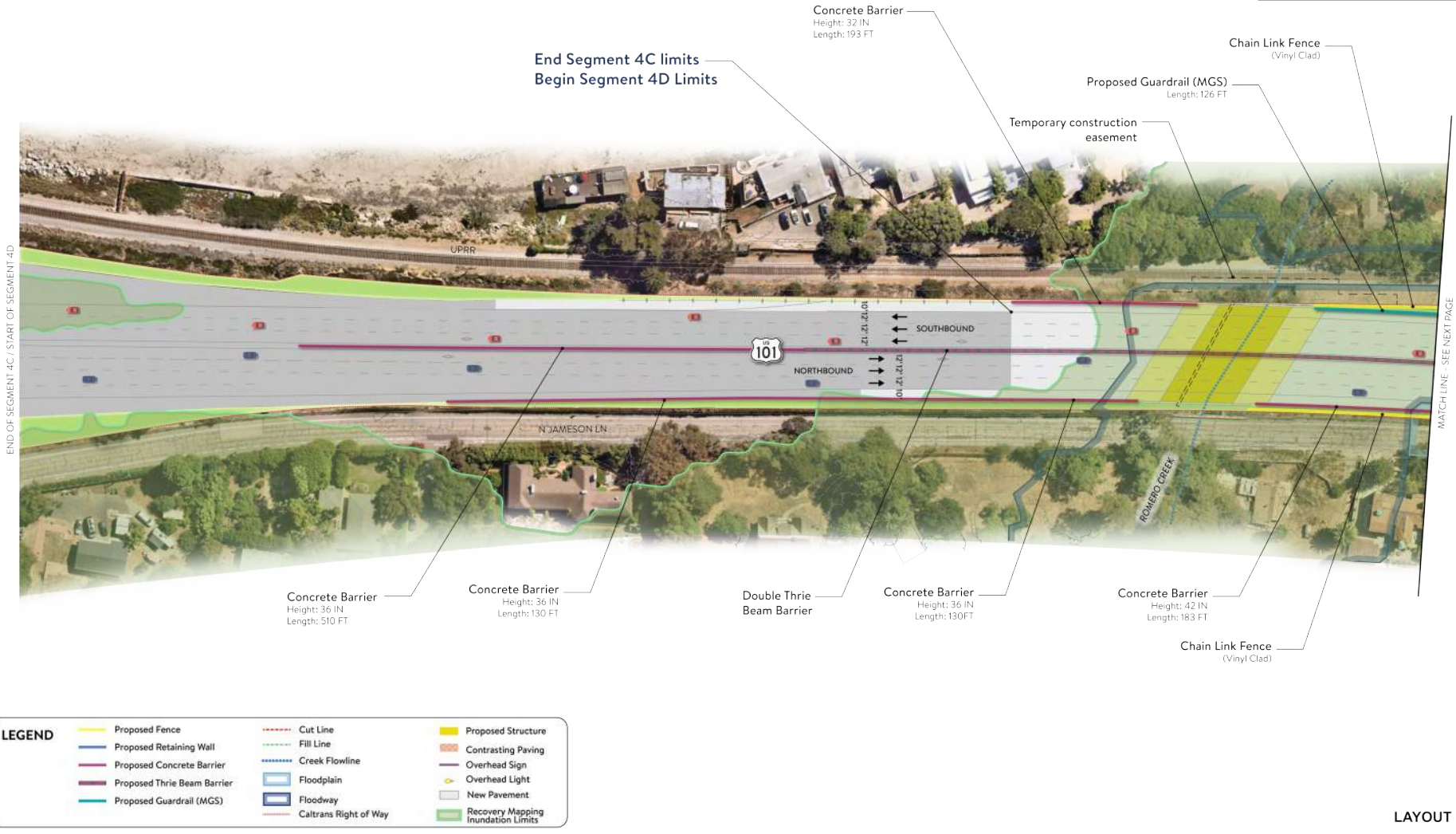




DIST	COUNTY	ROUTE	POST MILES TOTAL PROJECT	SHEET NO.	TOTAL SHEETS
05	SB	101	9.1/12.3		

**SEGMENT 4D
USER FRIENDLY
LAYOUT PLANS**

MARK THOMAS 2121 ALTON PARKWAY SUITE 210 IRVINE, CA 92606	SANTA BARBARA COUNTY ASSOCIATION OF GOVERNMENTS 260 N SAN ANTONIO ROAD SUITE 8 SANTA BARBARA, CA 93110
--	--

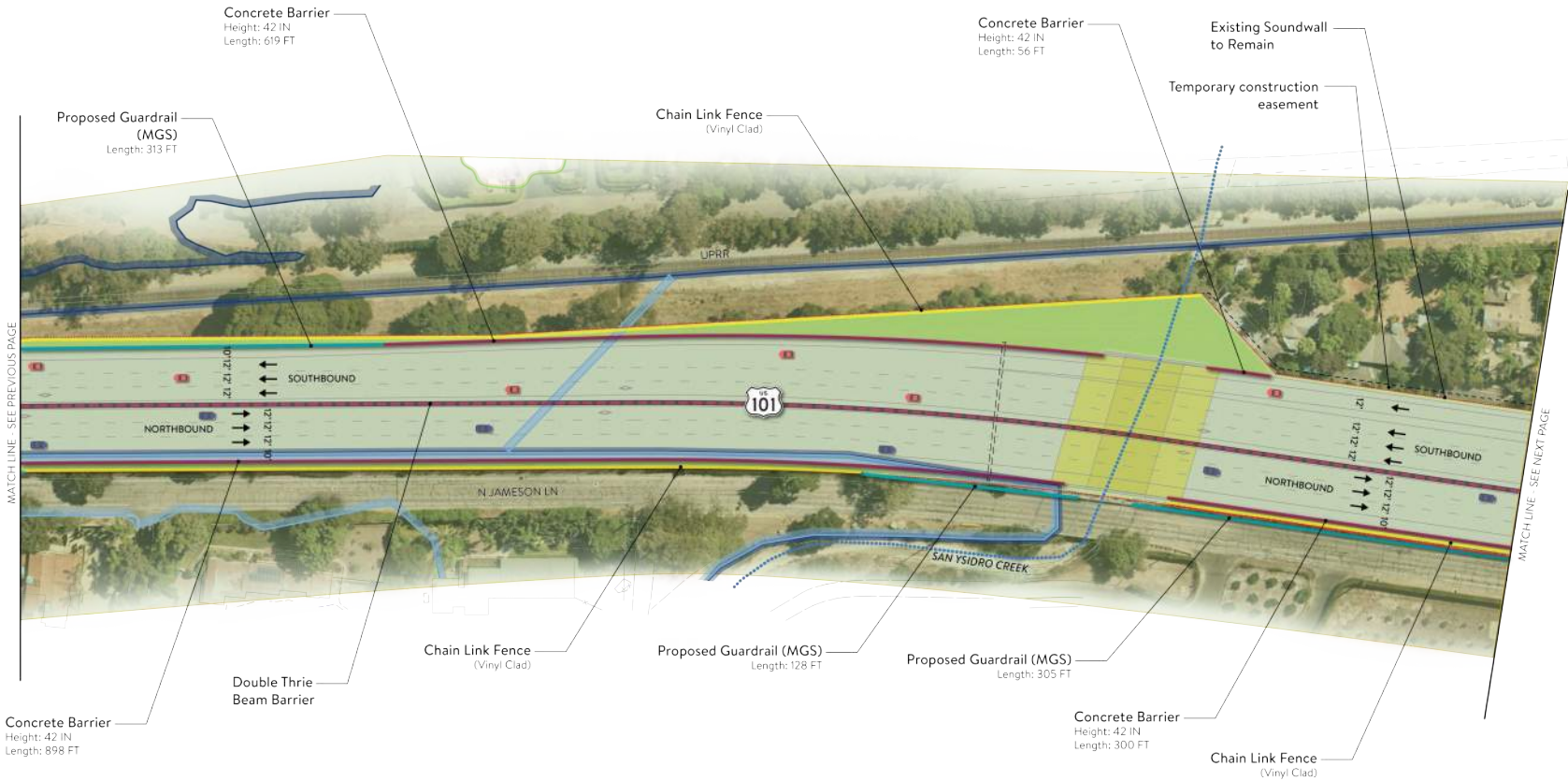




DIST	COUNTY	ROUTE	POST MILES TOTAL PROJECT	SHEET NO.	TOTAL SHEETS
05	SB	101	9.1/12.3		

**SEGMENT 4D
USER FRIENDLY
LAYOUT PLANS**

MARK THOMAS 2121 ALTON PARKWAY SUITE 210 IRVINE, CA 92606	SANTA BARBARA COUNTY ASSOCIATION OF GOVERNMENTS 260 N SAN ANTONIO ROAD SUITE 8 SANTA BARBARA, CA 93110
--	--



LEGEND

Proposed Fence

Proposed Retaining Wall

Proposed Concrete Barrier

Proposed Thrie Beam Barrier

Proposed Guardrail (MGS)

Cut Line

Fill Line

Creek Flowline

Floodplain

Floodway

Caltrans Right of Way

Proposed Structure

Contrasting Paving

Overhead Sign

Overhead Light

New Pavement

Recovery Mapping Inundation Limits

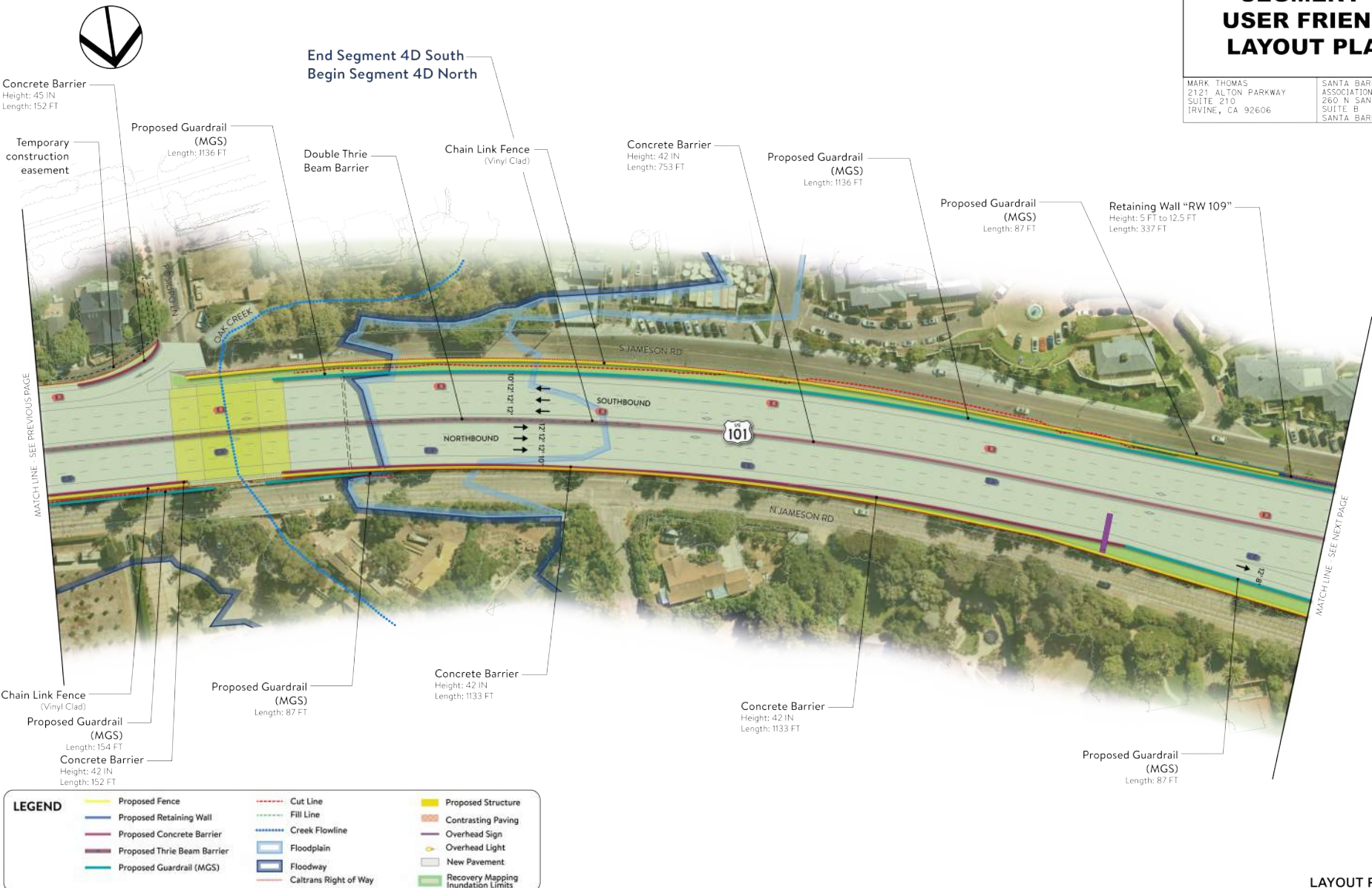
STATE OF CALIFORNIA - DEPARTMENT OF TRANSPORTATION
Caltrans®
CONSULTANT FUNCTIONAL SUPERVISOR
ZACHARY JAMES SIVIGLIA
CHECKED BY
ZACHARY SIVIGLIA
RACHEL USEDOM
DATE REVISOR
DATE REVISOR

DIST	COUNTY	ROUTE	POST MILES TOTAL PROJECT	SHEET No.	TOTAL SHEETS
05	SB	101	9.1/12.3		

SEGMENT 4D USER FRIENDLY LAYOUT PLANS

MARK THOMAS
2121 ALTON PARKWAY
SUITE 210
IRVINE, CA 92606

SANTA BARBARA COUNTY
ASSOCIATION OF GOVERNMENTS
260 N SAN ANTONIO ROAD
SUITE 8
SANTA BARBARA, CA 93110



LEGEND

Proposed Fence

Proposed Retaining Wall

Proposed Concrete Barrier

Proposed Thrie Beam Barrier

Proposed Guardrail (MGS)

Cut Line

Fill Line

Creek Flowline

Floodplain

Floodway

Caltrans Right of Way

Proposed Structure

Contrasting Paving

Overhead Sign

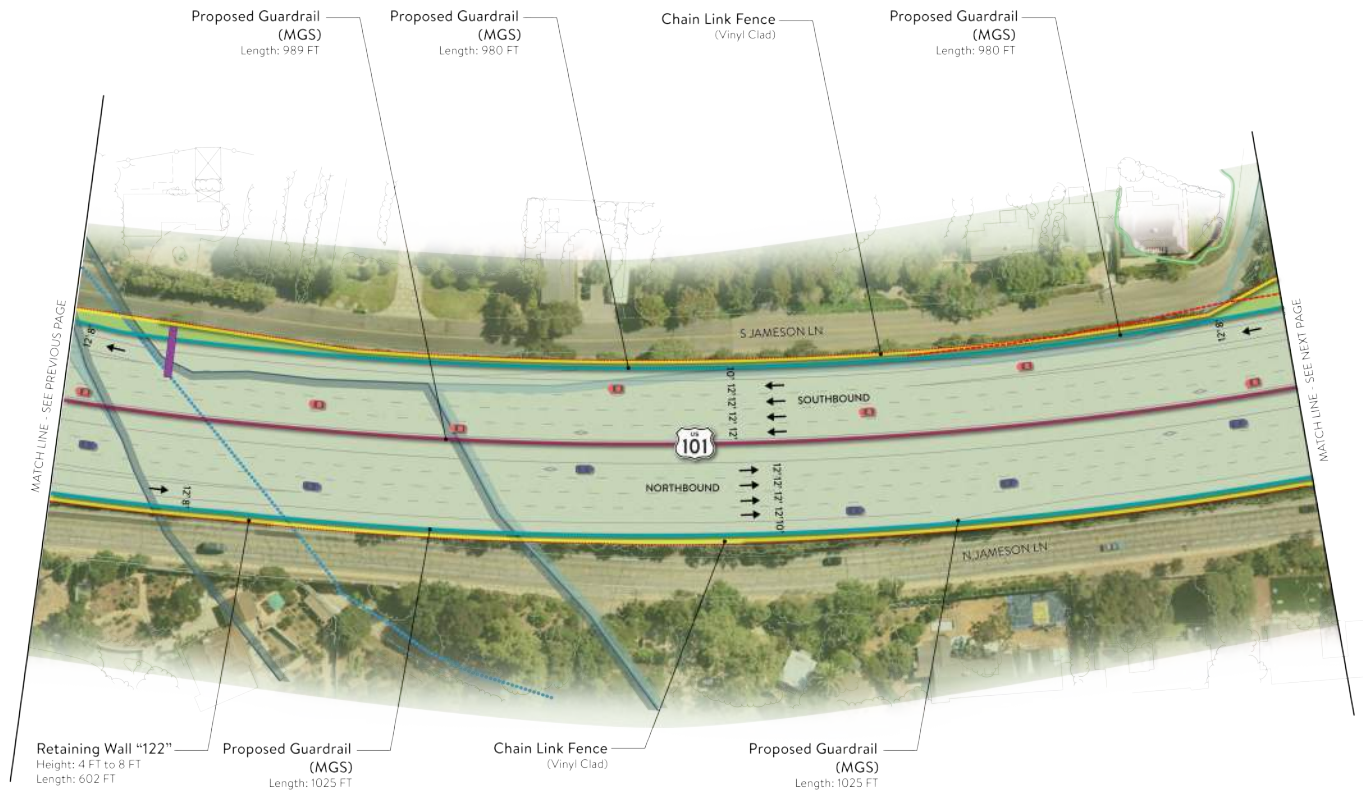
Overhead Light

New Pavement

Recovery Mapping Inundation Limits



Dist	COUNTY	ROUTE	POST MILES TOTAL PROJECT	SHEET No.	TOTAL SHEETS
05	SB	101	9.1/12.3		
SEGMENT 4D USER FRIENDLY LAYOUT PLANS					
MARK THOMAS 2121 ALTON PARKWAY SUITE 210 IRVINE, CA 92606			SANTA BARBARA COUNTY ASSOCIATION OF GOVERNMENTS 260 N SAN ANTONIO ROAD SUITE 8 SANTA BARBARA, CA 93110		



LEGEND

Proposed Fence

Proposed Retaining Wall

Proposed Concrete Barrier

Proposed Thrie Beam Barrier

Proposed Guardrail (MGS)

Cut Line

Fill Line

Creek Flowline

Floodplain

Floodway

Caltrans Right of Way

Proposed Structure

Contrasting Paving

Overhead Sign

Overhead Light

New Pavement

Recovery Mapping Inundation Limits

